This map shows where the state's leading farm, mineral, and forest products are produced. The major urban areas (shown on the map in red) are the state's important manufacturing centers.

WORLD BOOK map



elson, Artstreet

unloads a sup-
ally leads the
.

FARM, MINERAL, AND FOREST PRODUCTS

This map shows where the state's leading farm, mineral, and forest products are produced. The major urban areas (shown on the map in red) are the state's important manufacturing centers.

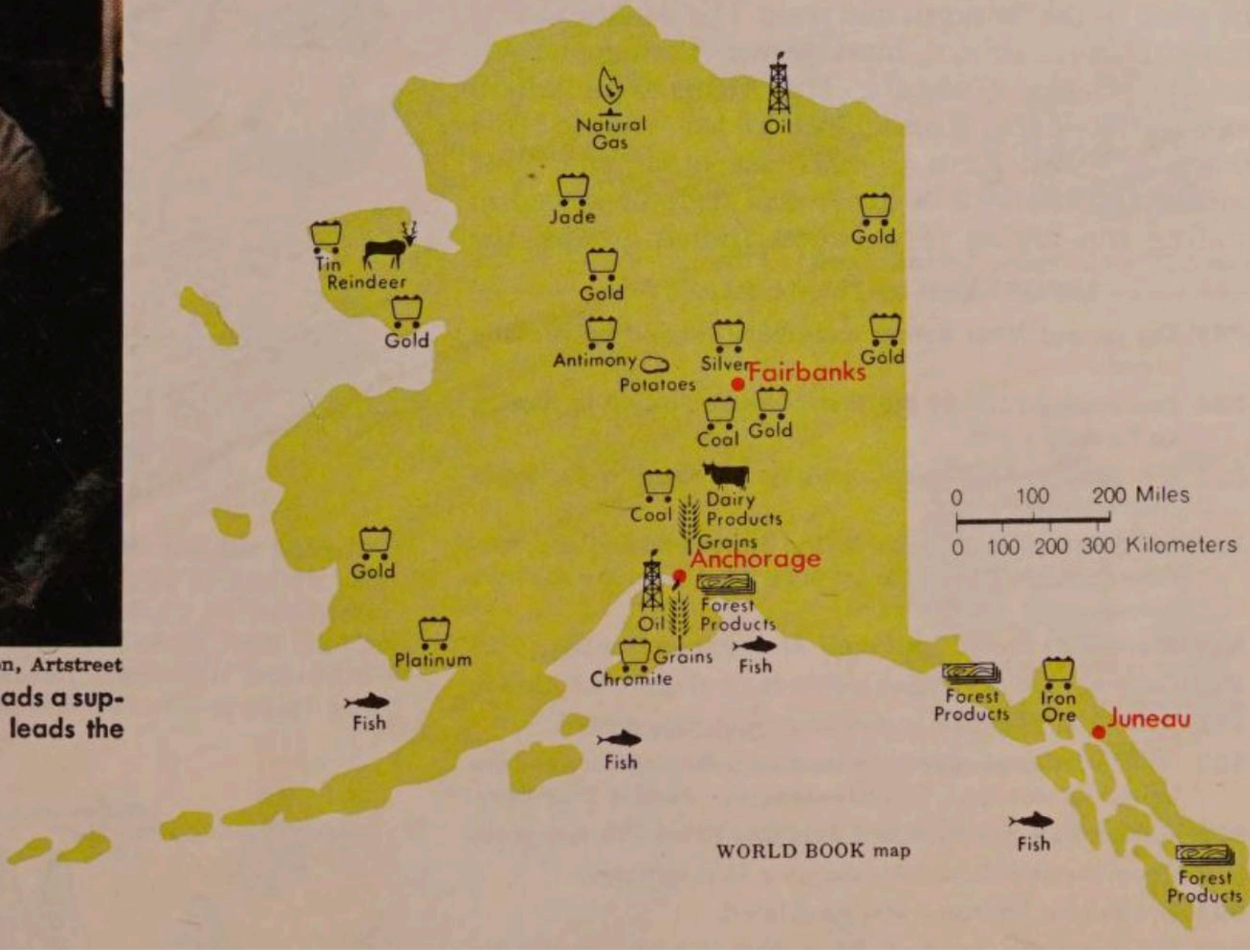

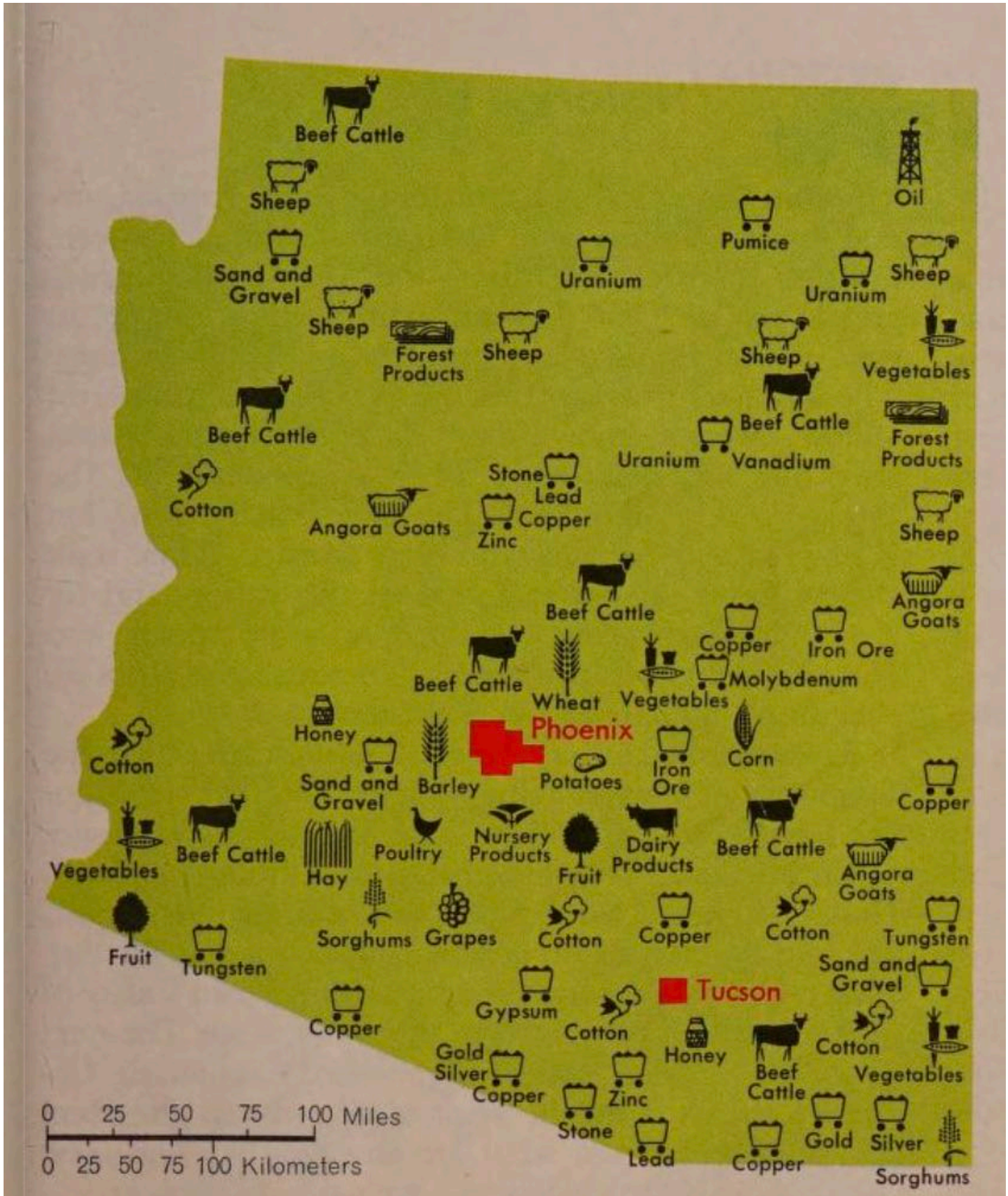

WORLD BOOK map

FARM, MINERAL, AND FOREST PRODUCTS

This map shows where the state's leading farm, mineral, and forest products are produced. The major urban areas (shown on the map in red) are the state's important manufacturing centers.

FARM, MINERAL, AND FOREST PRODUCTS

This map shows where the state's leading farm, mineral, and forest products are produced. The major urban areas (shown on the map in red) are the state's important manufacturing centers.

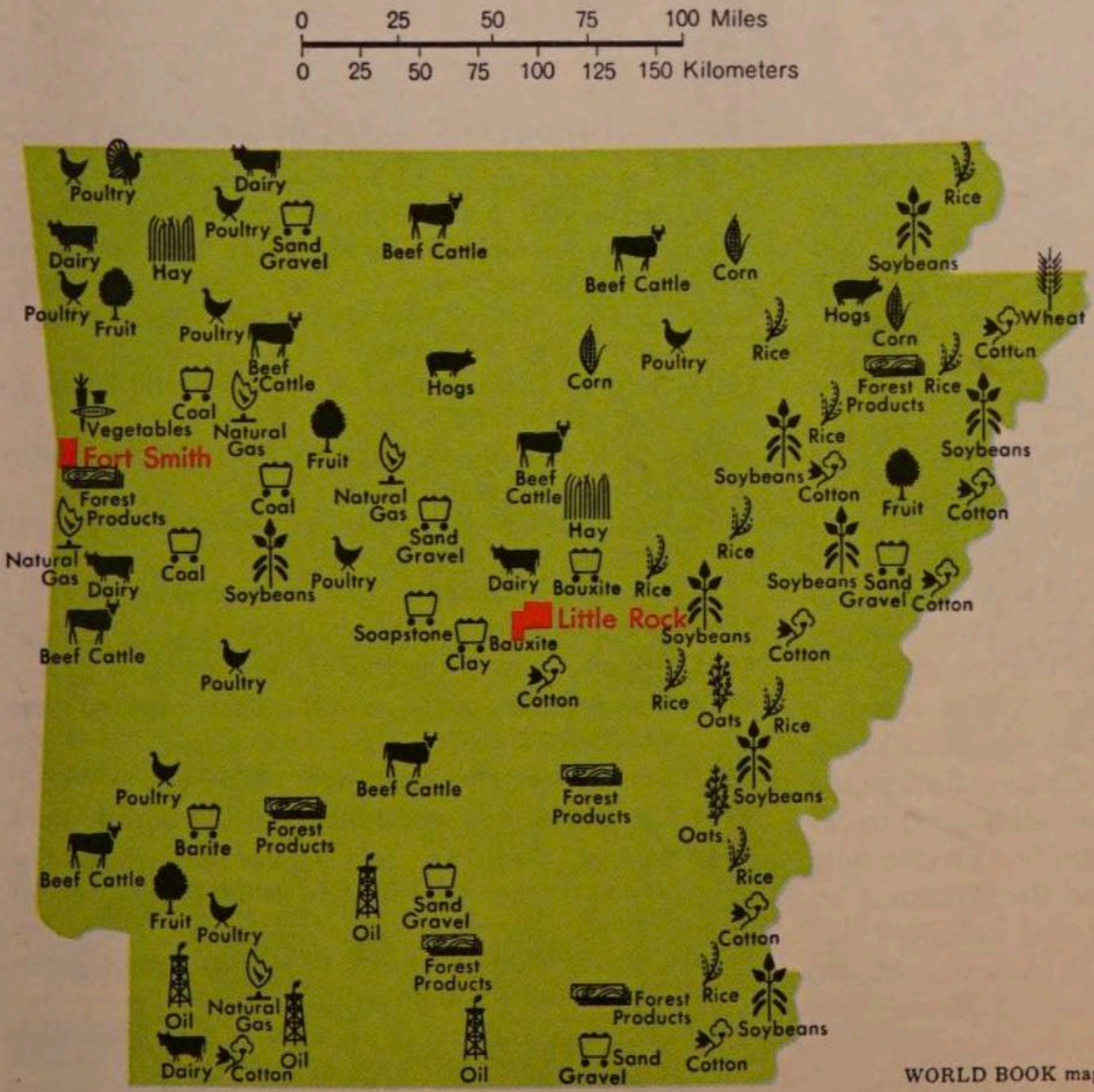

WORLD BOOK map

FARM, MINERAL, AND FOREST PRODUCTS

This map shows where the state's leading farm, mineral, and forest products are produced. The major urban areas (shown on the map in red) are the state's important manufacturing centers.



Vineyards
Francisco p
wines. The st
nation. It gr
leads the st

WORLD BOOK map

FARM, MINERAL, AND FOREST PRODUCTS

This map shows the areas where the state's leading farm, mineral, and forest products are produced. The major urban areas (shown in red) are the state's important manufacturing centers.

WORLD BOOK map

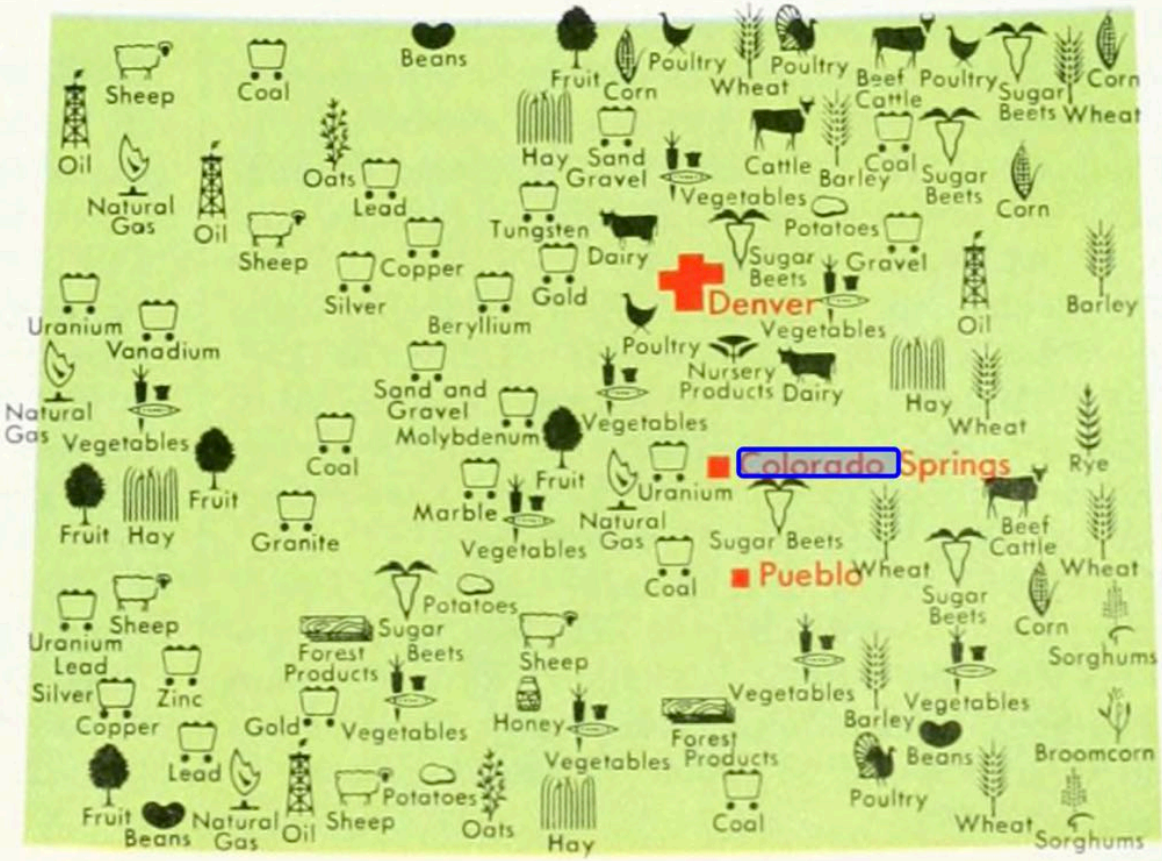

CONNECTICUT

FARM AND MINERAL PRODUCTS

This map shows where the state's leading farm and mineral products are produced. The major urban areas (shown in red) are the important manufacturing centers.



WORLD BOOK map

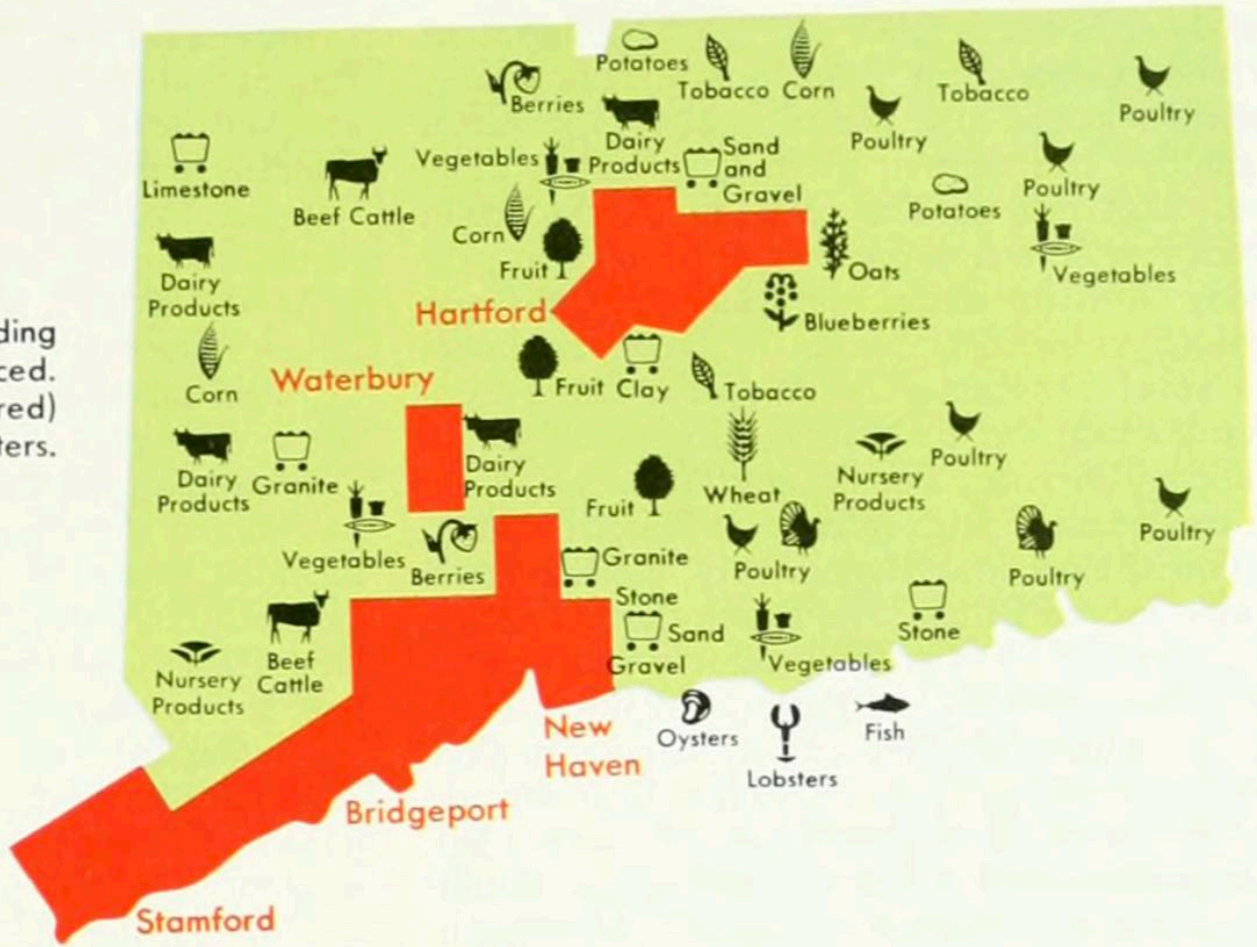

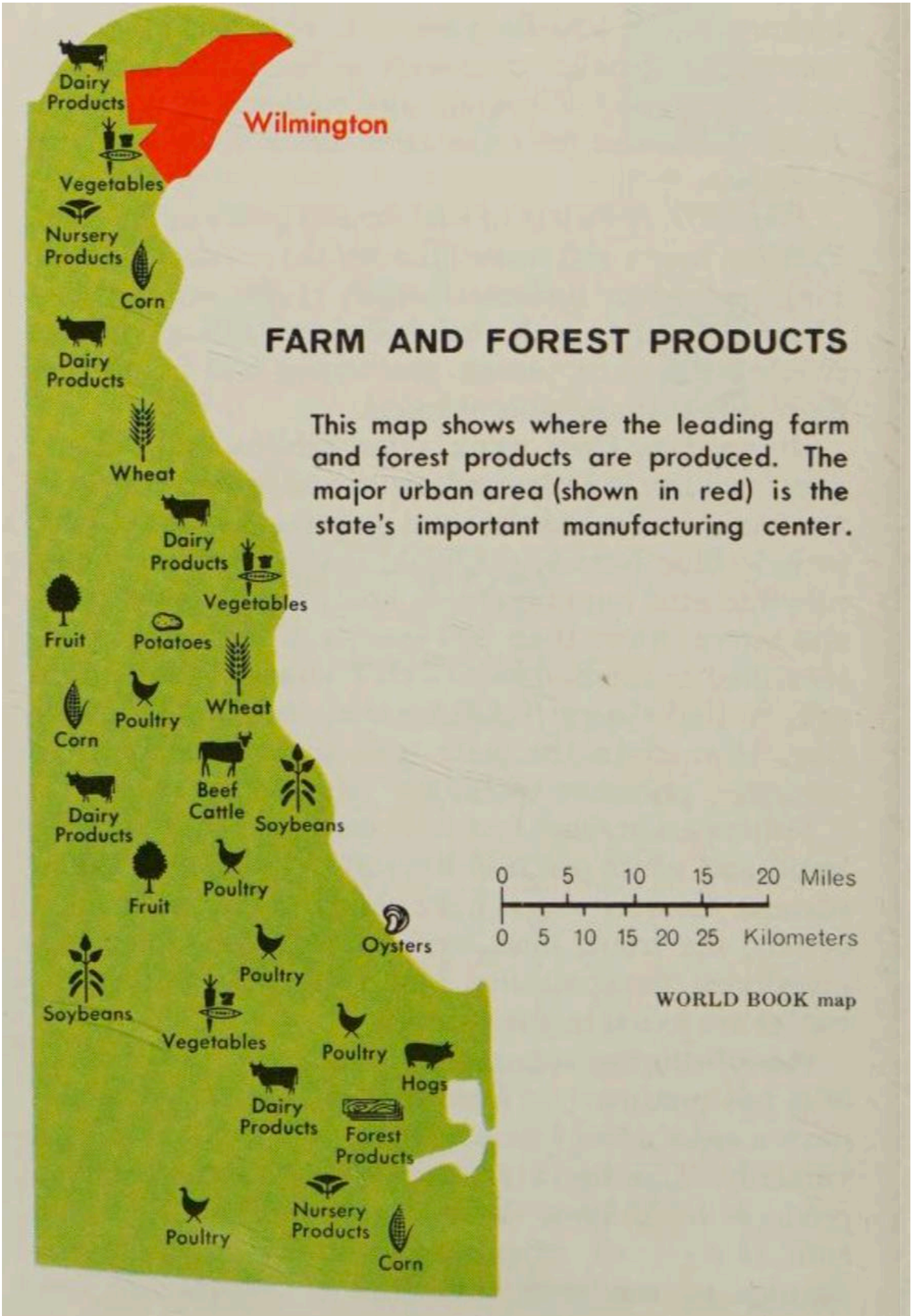
Dairy Products
Wilmington
Vegetables
Nursery Products
Corn
Dairy Products
Wheat
Dairy Products
Vegetables
Fruit
Potatoes
Wheat
Poultry
Corn
Beef Cattle
Soybeans
Dairy Products
Poultry
Fruit
Oysters
Poultry
Soybeans
Vegetables
Poultry
Hogs
Dairy Products
Forest Products
Nursery Products
Poultry
Corn
FARM AND FOREST PRODUCTS
This map shows where the leading farm and forest products are produced. The major urban area (shown in red) is the state's important manufacturing center.
0 5 10 15 20 Miles
0 5 10 15 20 25 Kilometers
WORLD BOOK map

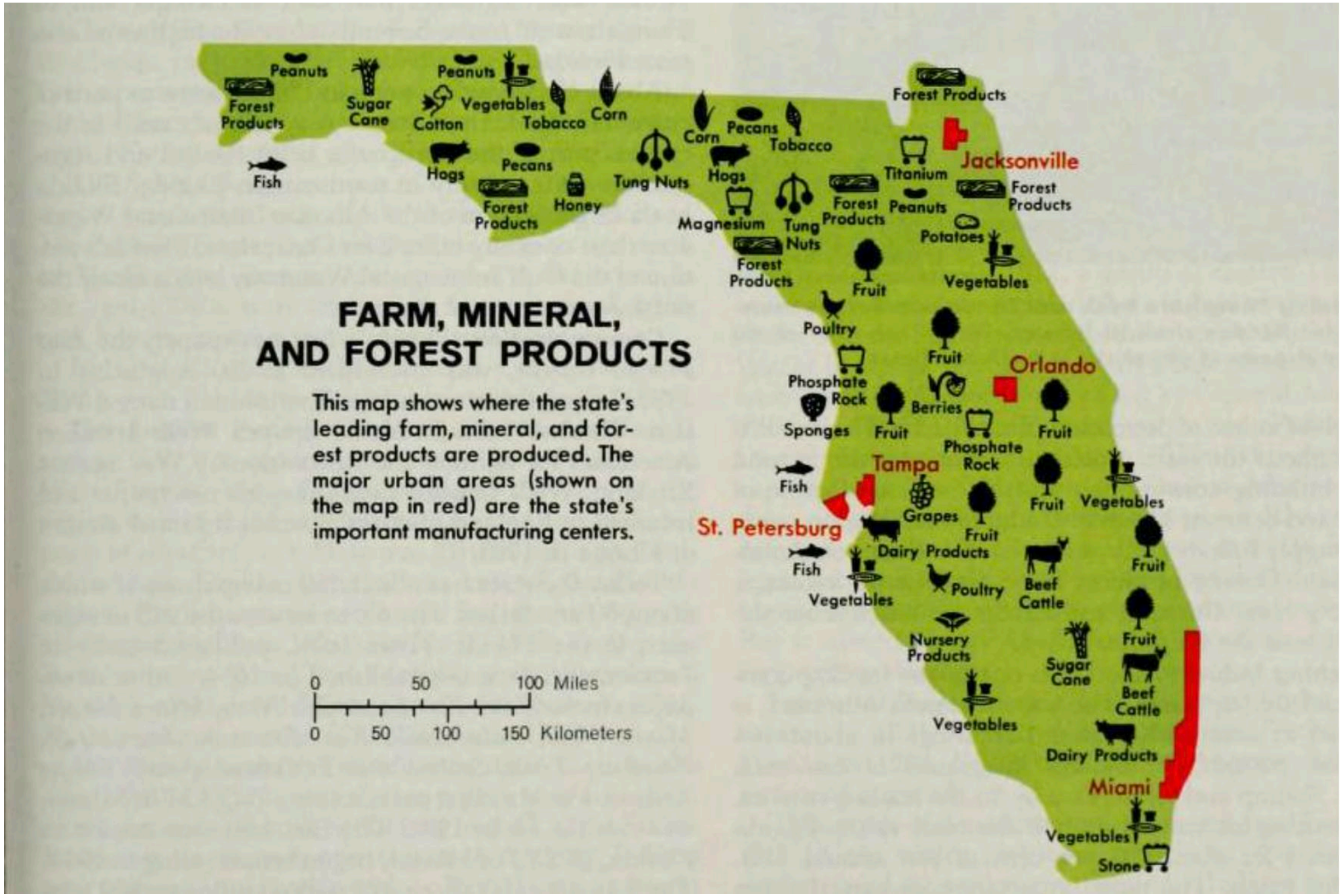
FARM, MINERAL, AND FOREST PRODUCTS
This map shows where the state's leading farm, mineral, and forest products are produced. The major urban areas (shown on the map in red) are the state's important manufacturing centers.
Peanuts
Forest Products
Sugar Cane
Peanuts
Cotton
Vegetables
Tobacco
Corn
Fish
Hogs
Pecans
Forest Products
Honey
Tung Nuts
Corn
Pecans
Tobacco
Hogs
Magnesium
Tung Nuts
Forest Products
Forest Products
Jacksonville
Titanium
Peanuts
Forest Products
Potatoes
Vegetables
Fruit
Poultry
Fruit
Orlando
Phosphate Rock
Sponges
Fruit
Berries
Phosphate Rock
Fruit
Tampa
Fish
Grapes
Fruit
Fruit
Vegetables
St. Petersburg
Dairy Products
Fish
Vegetables
Poultry
Beef Cattle
Fruit
Nursery Products
Sugar Cane
Fruit
Beef Cattle
Vegetables
Dairy Products
Miami
Vegetables
Stone
0 50 100 Miles
0 50 100 150 Kilometers

FARM, MINERAL, AND FOREST PRODUCTS

This map shows where the state's leading farm, mineral, and forest products are produced. The major urban areas (shown on the map in red) are the state's important manufacturing centers.

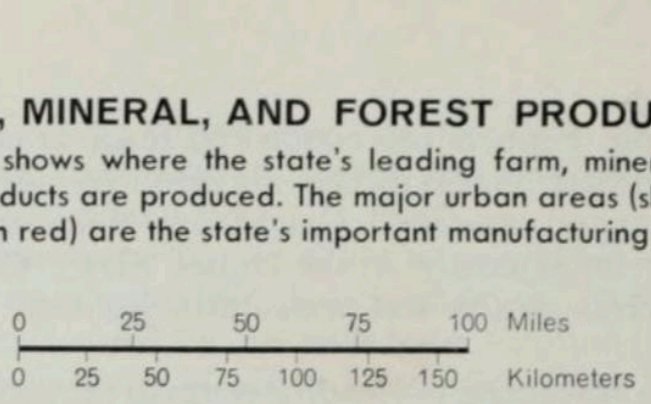

WORLD BOOK map



Georgia Dept. of Agricultu

Harvesting Cotton. Most Georgi farmers use machines to pick cotto a common state crop. A machine co do the work of about 20 farm hand

also raise hogs, horses, and poultry.

Coffee grows on small farms on Hawaii island. Several islands grow macadamia nuts and package them for sale on the mainland. Avocados, bananas, papayas, and many other fruits thrive in Hawaii. Small truck farms raise many vegetables for local use, including beans, Chinese cabbage, corn, potatoes, and taro.

Greenhouse and nursery products rank among the chief sources of agricultural income. Large quantities of flowers and leis are exported. Hilo is the center of the orchid-growing and flower-packaging industry.

Mining in Hawaii has an annual value of about $24 million. Stone accounts for nearly all the mineral production. Sand and gravel are also mined in the state.

Production of Goods in Hawaii

Total value of goods produced in 1977—$1,174,642,000

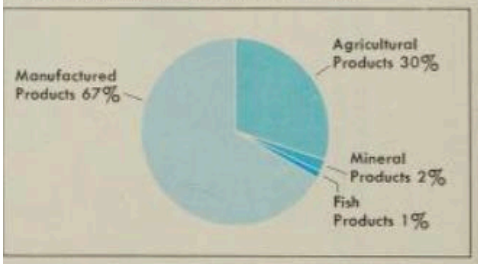

Percentages are based on farm income, value added by manufacture, and value of fish and mineral production.

Sources: U.S. government publications, 1978-1979.

Employment in Hawaii

Total number of persons employed in 1978—389,900

	Number of Employees
Wholesale & Retail Trade	96,100
Mining & Community, Social, & Personal Services	89,300
Government	87,100

Dole Corporation

Harvesting Hawaiian Pineapples goes on day and night during the peak season. Pineapples are Hawaii's second largest crop.

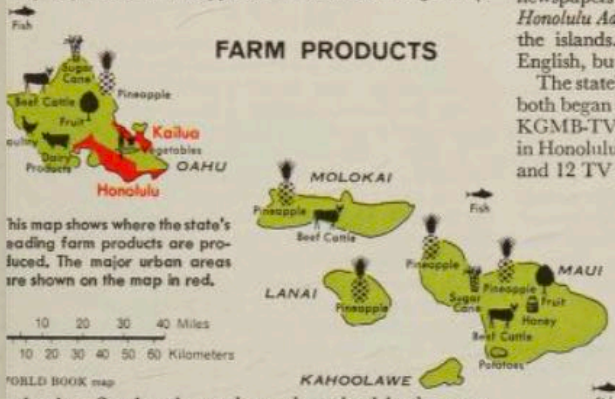

This map shows where the state's leading farm products are produced. The major urban areas are shown on the map in red.

Fishing Industry. Millions of pounds of fish are caught each year in Hawaiian waters, with a yearly value of about $9½ million. The most important commercial fish is the skipjack, a kind of tuna. Honolulu is the chief fishing port.

Electric Power. Hawaii has no oil deposits, so most of the state's generating plants use petroleum shipped from Asia and the Near East. These plants are operated by private companies. In 1979, construction began on a geothermal power plant on Hawaii Island.

Transportation is one of Hawaii's chief problems. Because the state has little industry, most things that the people use must be shipped by air or sea from the mainland. This makes many items more expensive than on the mainland. Travel within the state is expensive because the islands are widely separated.

Aviation provides the quickest and easiest way to travel from one island to another, and from the islands to the mainland. Two airlines provide many daily flights among the main islands. Other airlines provide daily flights from Hawaii to other parts of the world.

municipalities of Honolulu.

Railroads formerly hauled sugar cane and freight in Hawaii but they have been replaced by trucks. Today, trains run only along a scenic route on Maui.

Communication. Hawaii's first English-language newspaper, the *Sandwich Island Gazette*, began publication in Honolulu in 1836. The islands have about 20 newspapers today. The *Honolulu Star-Bulletin* and the *Honolulu Advertiser* have the greatest daily circulations in the islands. Most of the newspapers are printed in English, but some are in Chinese or Japanese.

The state's first two radio stations, KDYX and KGU, both began broadcasting in Honolulu on May 11, 1922. KGMB-TV, the first television station, was established in Honolulu in 1952. Hawaii has about 30 radio stations and 12 TV stations.

Sugar Cane, Hawaii's most important crop, is rushed by trucks to processing mills.

Werner Stoy, Camera Hawaii

Cattle Ranching uses about a quarter of all the land in Hawaii.

Werner Stoy, Camera Hawaii

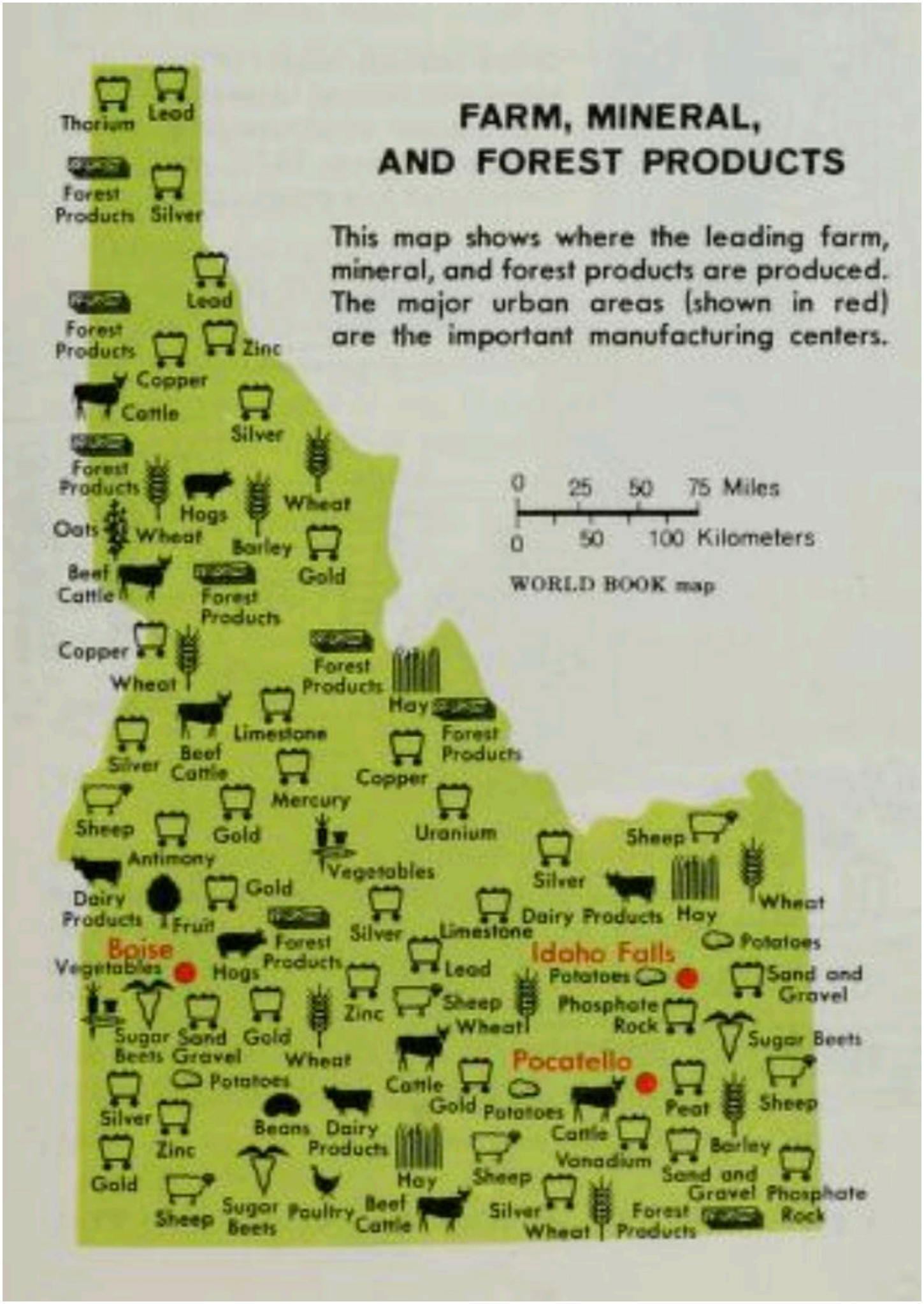
FARM, MINERAL, AND FOREST PRODUCTS
This map shows where the leading farm, mineral, and forest products are produced. The major urban areas (shown in red) are the important manufacturing centers.
0 25 50 75 Miles
0 50 100 Kilometers
WORLD BOOK map
Thorium
Lead
Forest Products
Silver
Lead
Forest Products
Zinc
Copper
Cattle
Silver
Forest Products
Hogs
Wheat
Oats
Wheat
Barley
Gold
Beef Cattle
Forest Products
Copper
Wheat
Forest Products
Hay
Limestone
Forest Products
Silver
Beef Cattle
Copper
Mercury
Sheep
Gold
Uranium
Antimony
Vegetables
Silver
Sheep
Dairy Products
Fruit
Gold
Silver
Limestone
Dairy Products
Hay
Wheat
Boise
Forest Products
Potatoes
Vegetables
Hogs
Lead
Idaho Falls
Potatoes
Sand and Gravel
Zinc
Sheep
Wheat
Phosphate Rock
Sugar Beets
Sugar Beets
Sand and Gravel
Gold
Wheat
Pocatello
Potatoes
Cattle
Gold
Potatoes
Peat
Sheep
Silver
Zinc
Beans
Dairy Products
Cattle
Barley
Gold
Hay
Sheep
Vanadium
Sand and Gravel
Phosphate Rock
Sheep
Sugar Beets
Poultry
Beef Cattle
Silver
Wheat
Forest Products

ecatur is a world-leading corn and
400 acres (160 hectares).

A. E. Staley Mfg. Co.

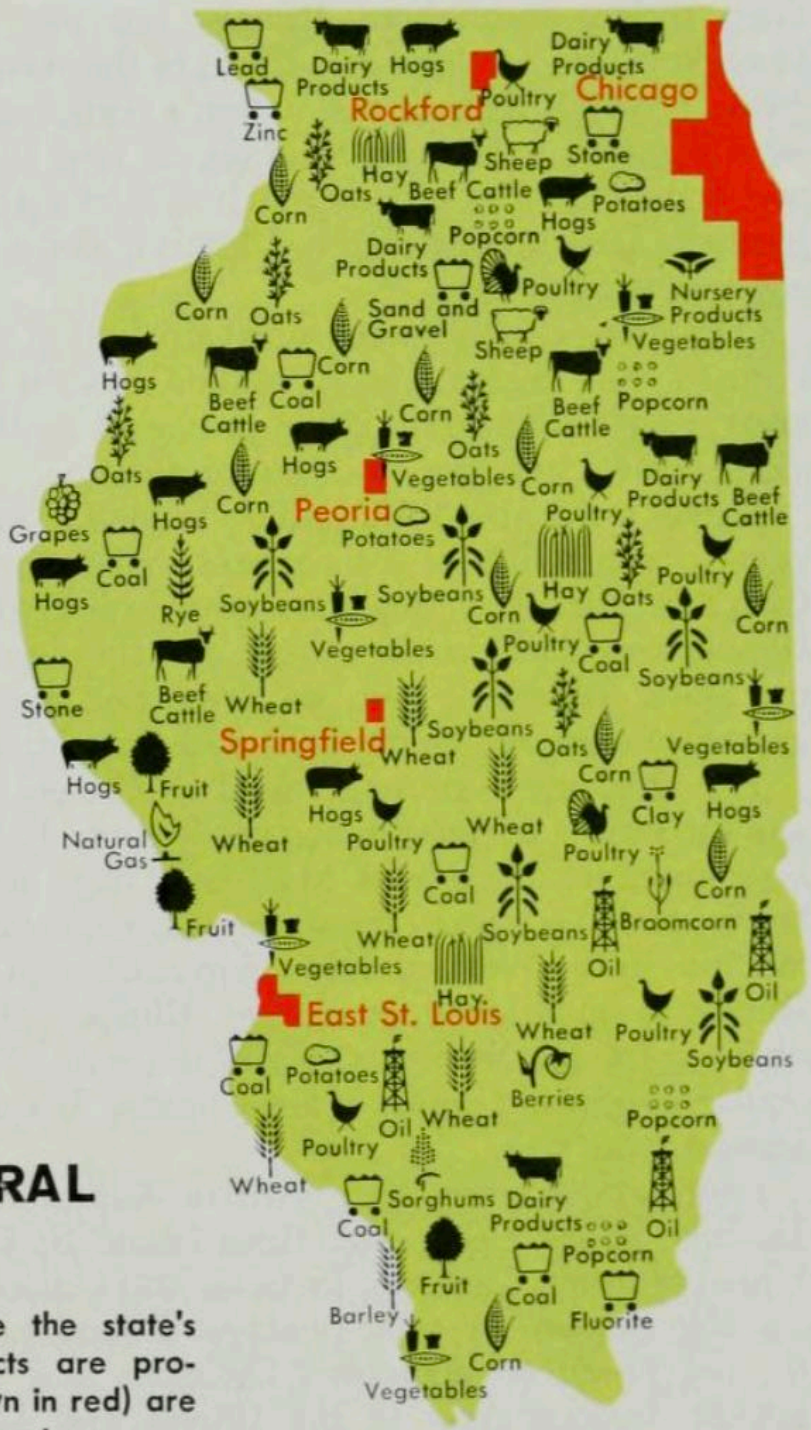

FARM AND MINERAL PRODUCTS

This map shows the areas where the state's leading farm and mineral products are produced. The major urban areas (shown in red) are the state's important manufacturing centers.

0 25 50 75 100 Miles

0 50 100 150 Kilometers

WORLD BOOK map

FARM, MINERAL, AND FOREST PRODUCTS

This map shows where the state's leading farm, mineral, and forest products are produced. The major urban areas (shown on the map in red) are the state's important manufacturing centers.

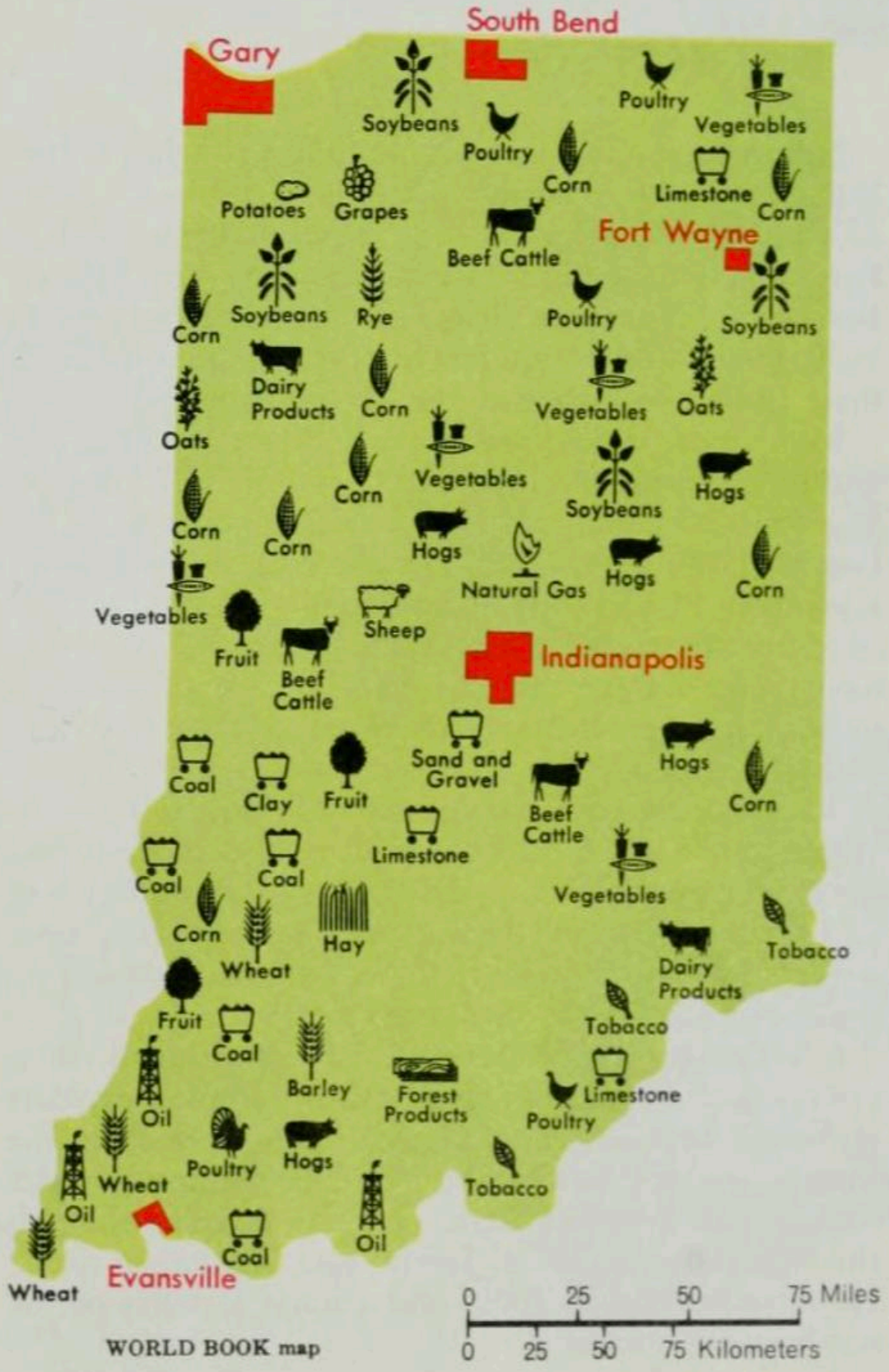

WORLD BOOK map

FARM, MINERAL, AND FOREST PRODUCTS

This map shows where the state's leading farm, mineral, and forest products are produced. The major urban areas (shown on the map in red) are the state's important manufacturing centers.

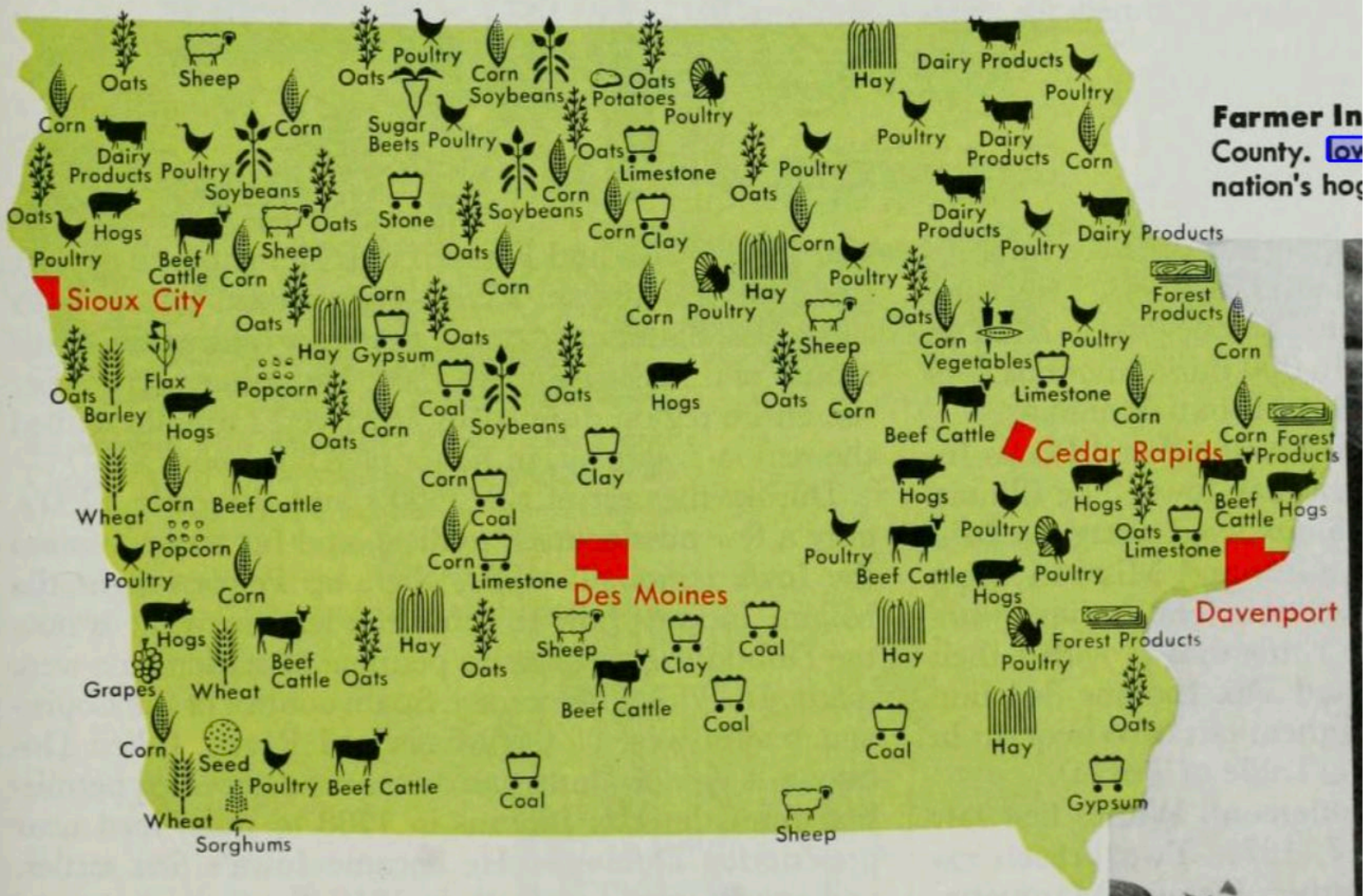

0 25 50 75 100 Miles

0 25 50 75 100 125 150 Kilometers

WORLD BOOK map

Farmer In
County. [lov
nation's hog

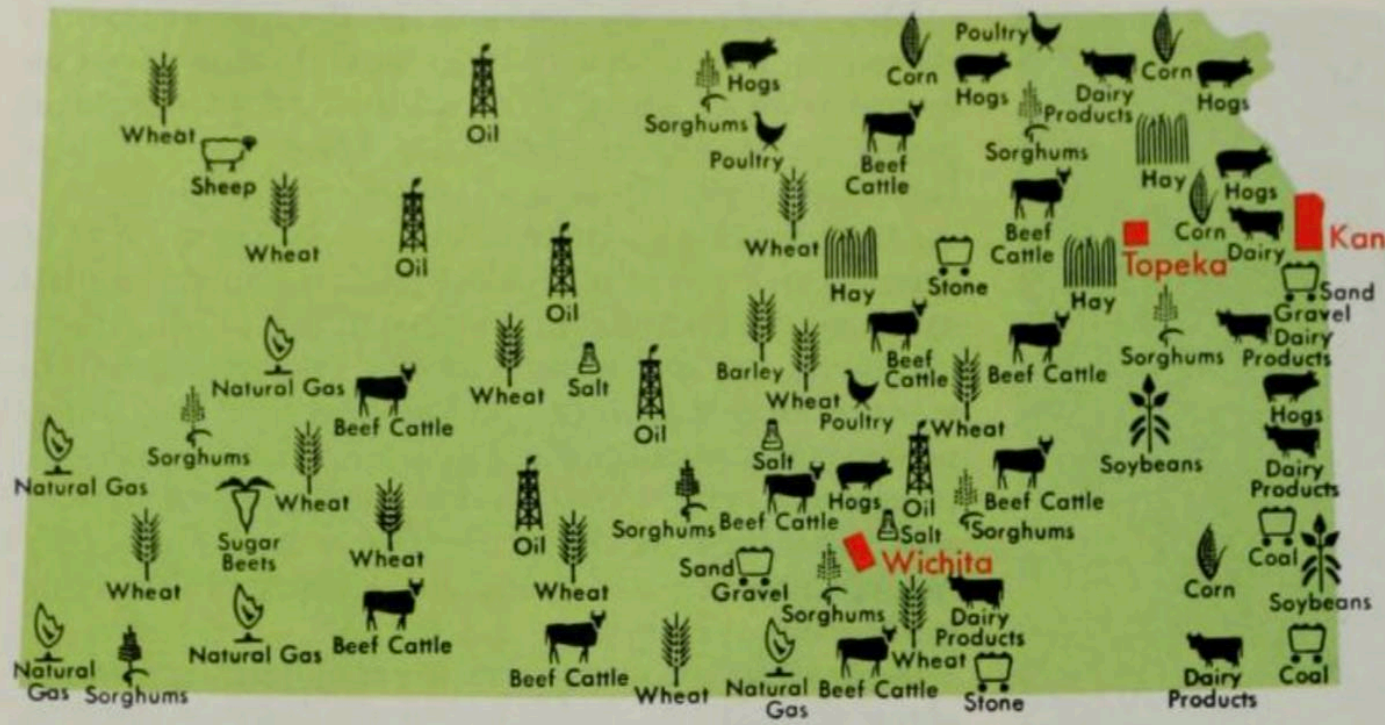

FARM AND MINERAL PRODUCTS

This map shows where the state's leading farm and mineral products are produced. The major urban areas (shown on the map in red) are the state's important manufacturing centers.

0 25 50 75 Miles

0 25 50 75 100 Kilometers

WORLD BOOK map

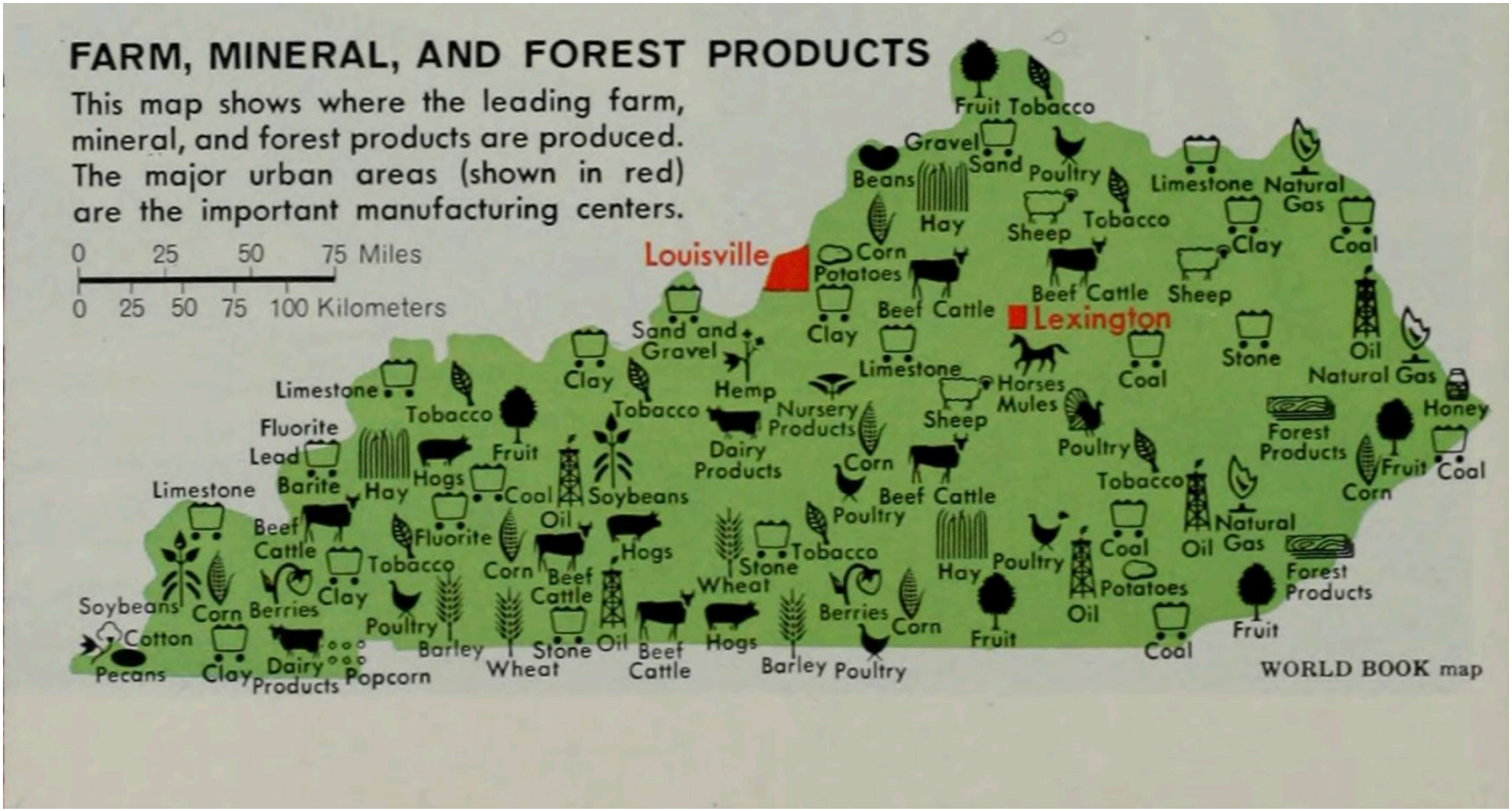
FARM, MINERAL, AND FOREST PRODUCTS
This map shows where the leading farm, mineral, and forest products are produced. The major urban areas (shown in red) are the important manufacturing centers.
0 25 50 75 Miles
0 25 50 75 100 Kilometers
Louisville
Lexington
Fruit
Tobacco
Gravel
Sand
Poultry
Beans
Hay
Limestone
Natural Gas
Sheep
Tobacco
Clay
Coal
Corn
Potatoes
Beef Cattle
Beef Cattle
Sheep
Clay
Sand and Gravel
Limestone
Stone
Oil
Natural Gas
Clay
Hemp
Horses
Mules
Coal
Honey
Limestone
Tobacco
Tobacco
Nursery Products
Sheep
Forest Products
Fluorite
Lead
Fruit
Dairy Products
Poultry
Fruit
Coal
Barite
Hay
Hogs
Coal
Soybeans
Corn
Beef Cattle
Tobacco
Corn
Limestone
Oil
Poultry
Natural Gas
Beef Cattle
Fluorite
Hogs
Stone
Tobacco
Coal
Oil
Tobacco
Corn
Beef Cattle
Wheat
Hay
Poultry
Forest Products
Soybeans
Corn
Berries
Clay
Potatoes
Berries
Corn
Oil
Cotton
Poultry
Barley
Stone
Oil
Beef Cattle
Hogs
Fruit
Fruit
Coal
Pecans
Clay
Dairy Products
Popcorn
Wheat
Barley
Poultry
WORLD BOOK map

Farmers can then plant other crops in the fields.

The sale of beef cattle and calves earns about 15 per cent of Louisiana's cash farm income. Other leading livestock products include eggs, *broilers* (chickens between 9 and 12 weeks old), and hogs. Most of the large cattle ranches are in the southwestern part of the state, and along the Red and Ouachita rivers. Dairy farms operate near the larger cities.

Truck farms in southern Louisiana produce beans, cabbage, peppers, tomatoes, and other vegetables. During the winter and spring, Louisiana helps supply vegetables to the northern and eastern states. Louisiana is a leader in strawberry production. The state also produces many pecans and tung nuts.

St. James Parish is the world's only source of a kind

FARM, MINERAL, AND FOREST PRODUCTS

This map shows where the state's leading farm, mineral, and forest products are produced. The major urban areas (shown on the map in red) are the state's important manufacturing centers.

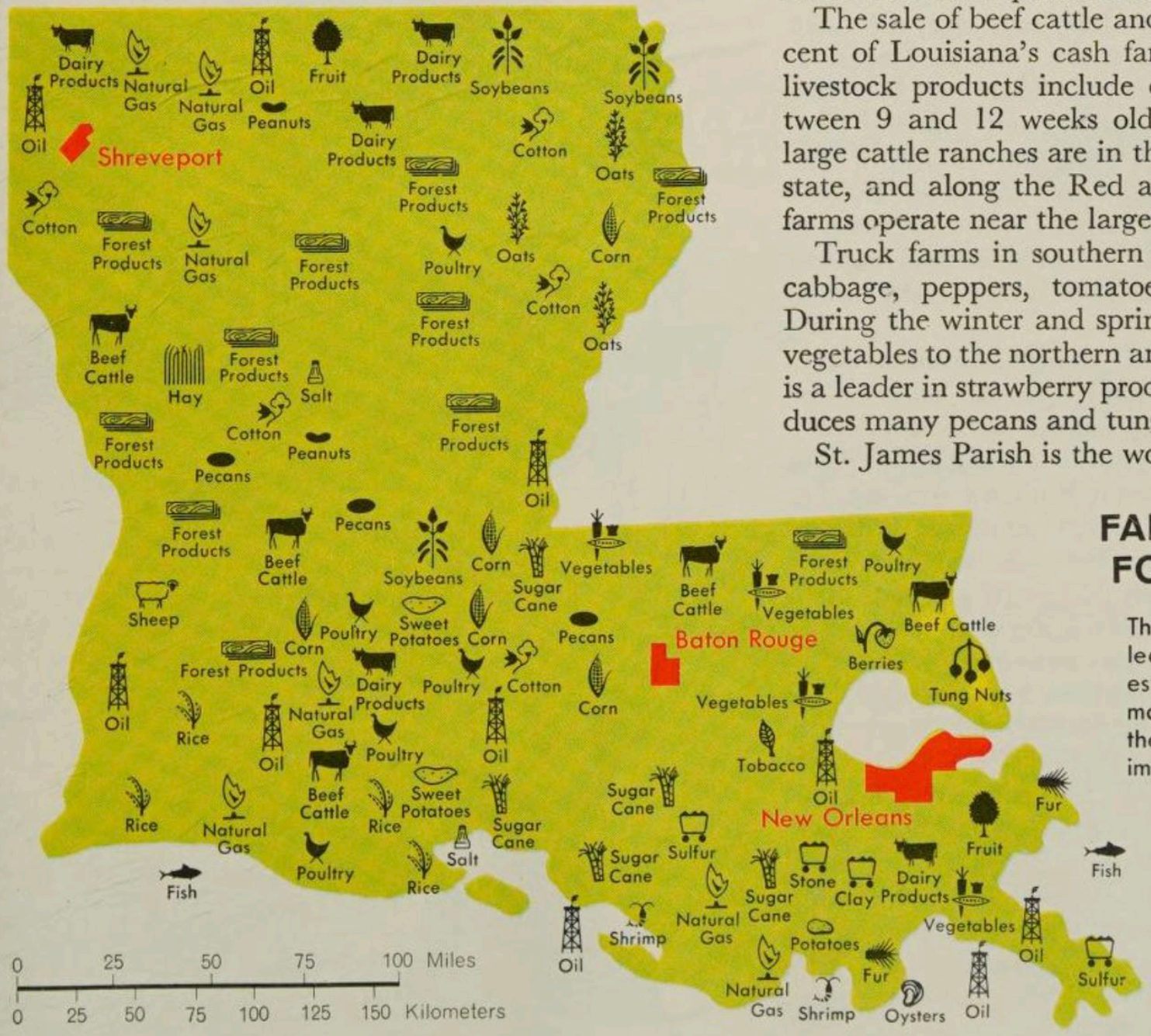

WORLD BOOK map

Farm, mineral, and forest products

This map shows where the state's leading farm, mineral, and forest products are produced. The major urban areas (shown on the map in red) are the state's important manufacturing centers.

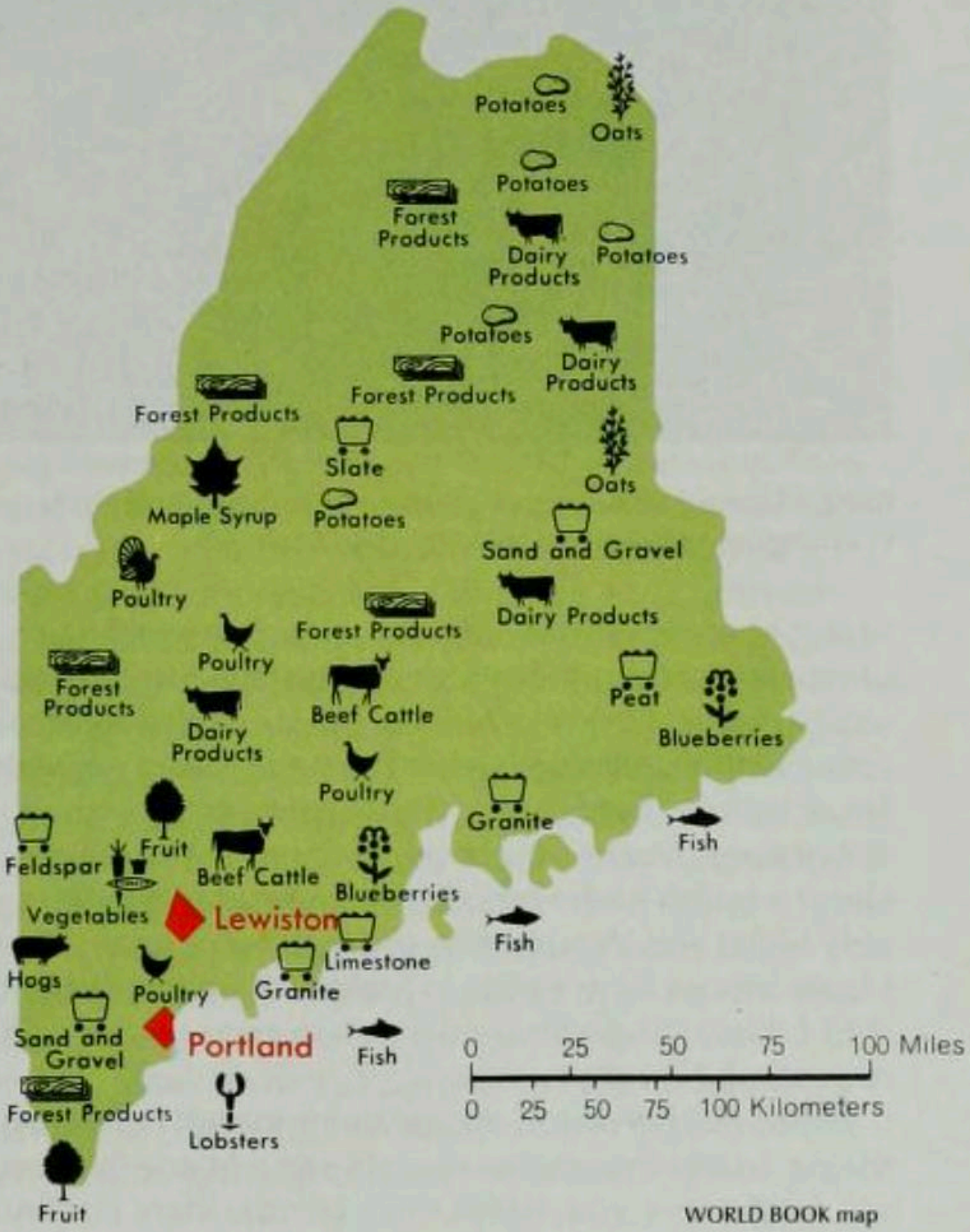

WORLD BOOK map

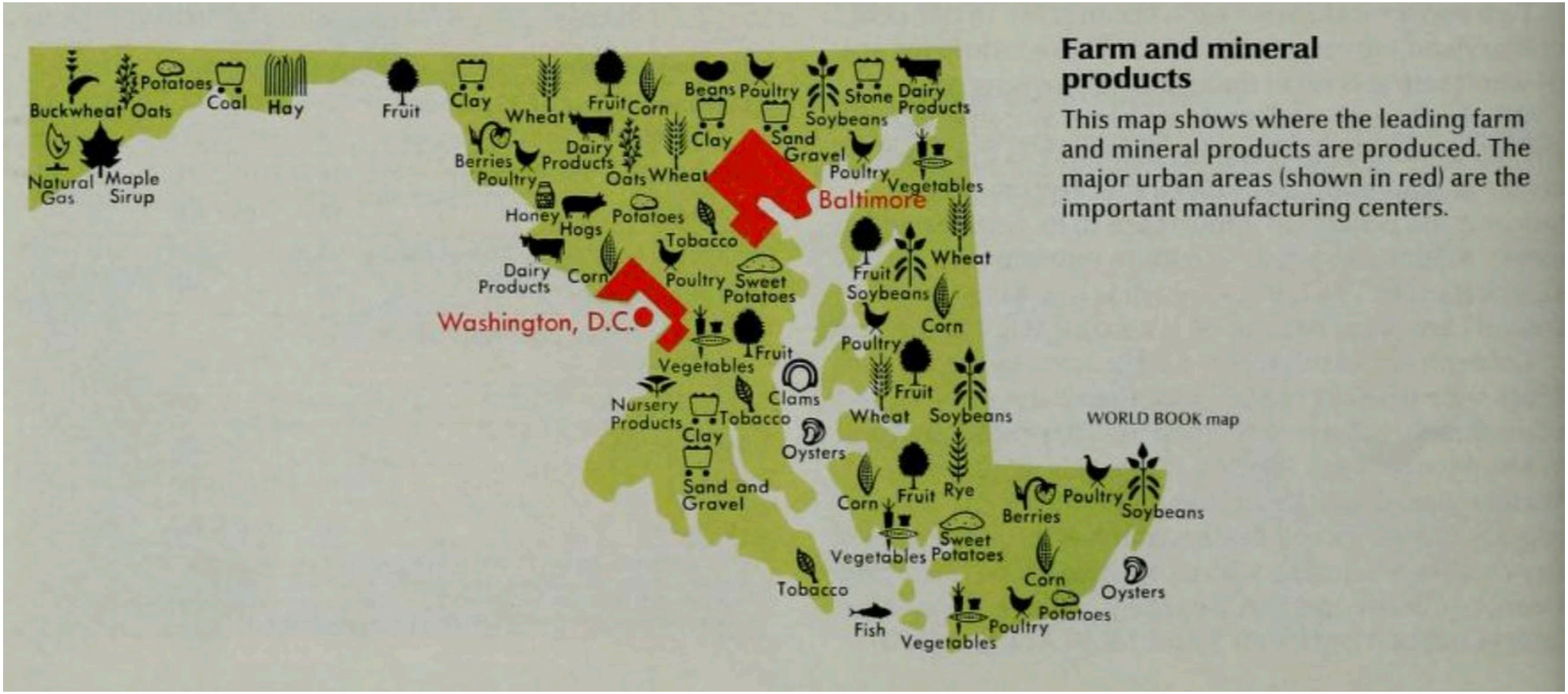

Farm and mineral products

This map shows where the leading farm and mineral products are produced. The major urban areas (shown in red) are the important manufacturing centers.

Farm, mineral, and forest products

This map shows where the state's leading farm, mineral, and forest products are produced. The major urban areas (shown on the map in red) are the state's important manufacturing centers.

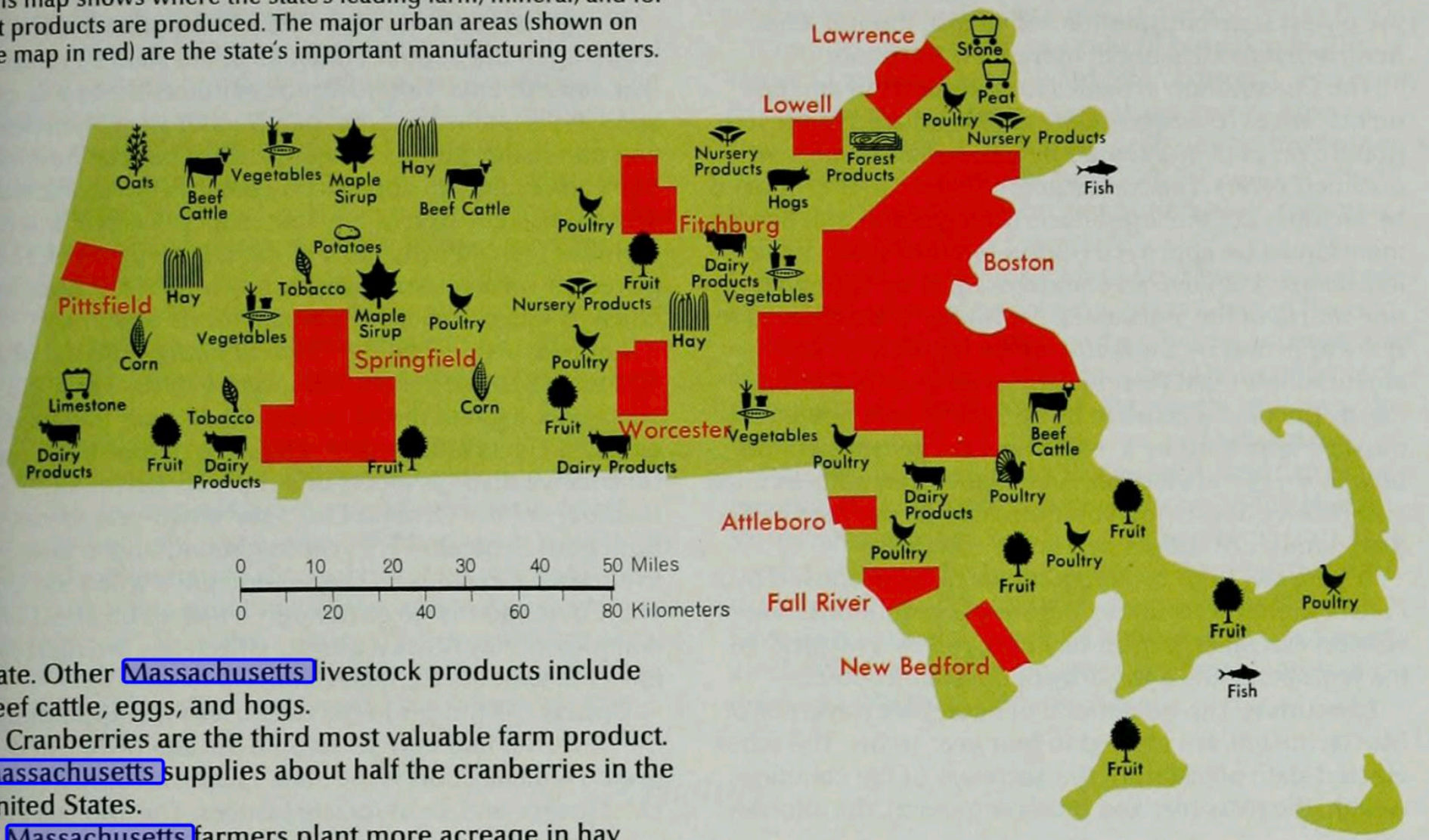

state. Other Massachusetts livestock products include beef cattle, eggs, and hogs.

Cranberries are the third most valuable farm product. Massachusetts supplies about half the cranberries in the United States.

Massachusetts farmers plant more acreage in hay than in any other crop. They use the hay to feed their

WORLD BOOK map

Farm, mineral, and forest products

This map shows where the leading farm, mineral, and forest products are produced. The major urban areas (shown in red) are the important manufacturing centers.

© Linda Kelly-Hassett from Caryle Calvin

Workers test molten steel in a blast furnace in a Detroit steel plant. Michigan ranks among the leading states in producing iron ore and steel. Michigan factories also manufacture metal products.

WORLD BOOK map

Farm, mineral, and forest products

This map shows where the state's leading farm, mineral, and forest products are produced. The major urban areas (shown on the map in red) are the state's important manufacturing centers.

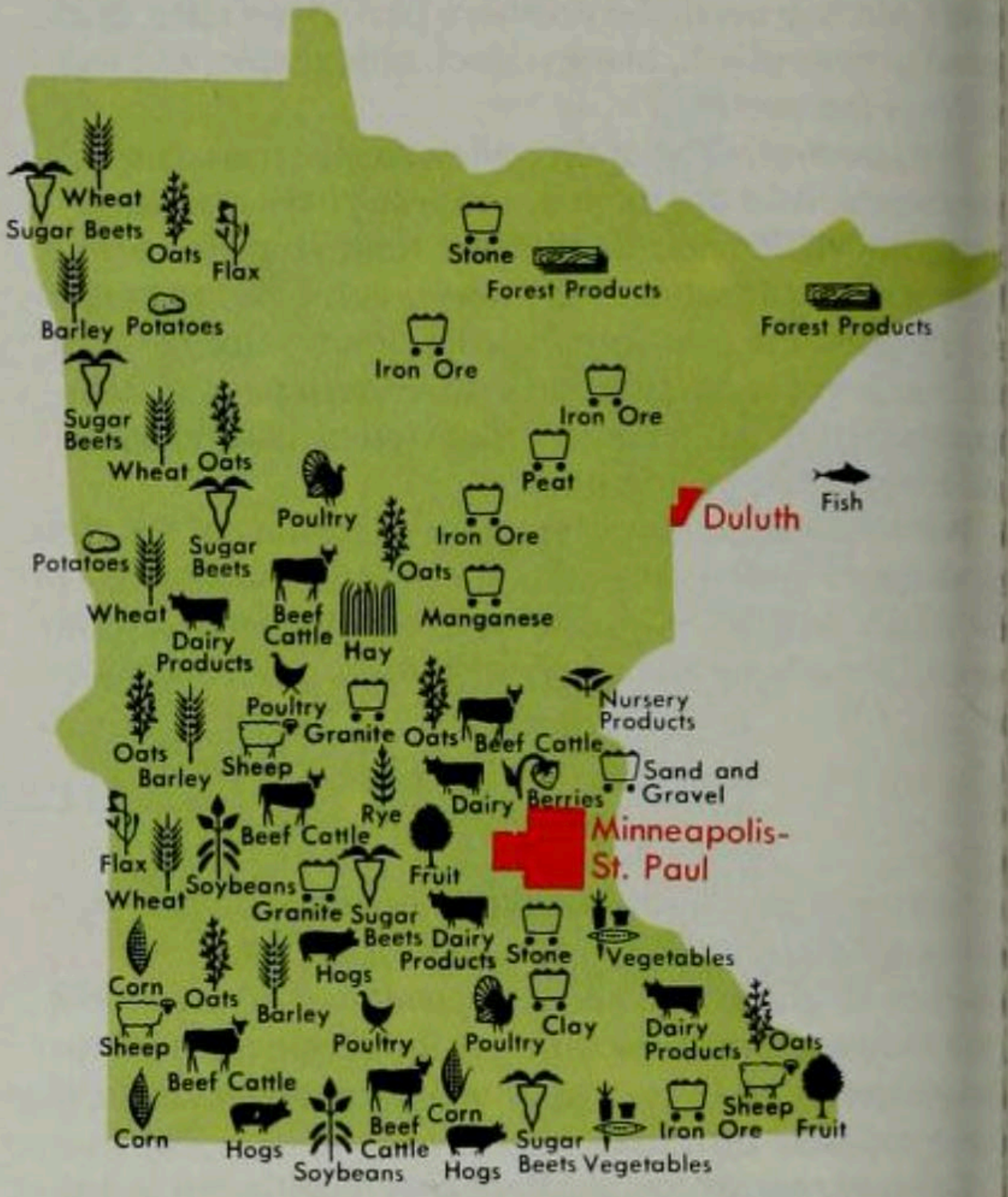

WORLD BOOK ma

Farm, mineral, and forest products

This map shows where the state's leading farm, mineral, and forest products are produced. The major urban area (shown on the map in red) is the state's important manufacturing center.

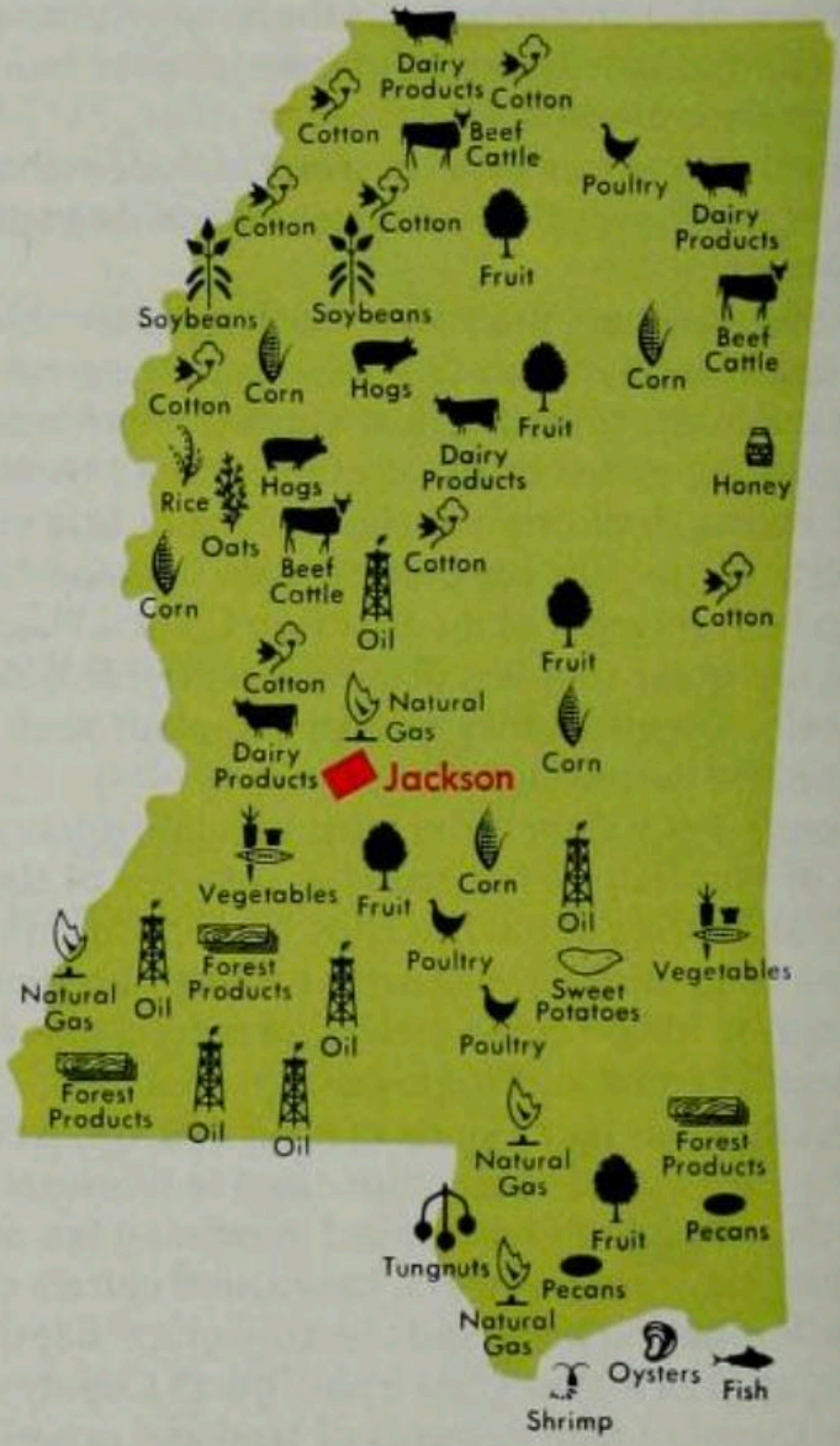

WORLD BOOK map

WORLD BOOK map

Farm, mineral, and forest products

This map shows where the state's leading farm, mineral, and forest products are produced. The major urban areas (shown on the map in red) are the state's important manufacturing centers.

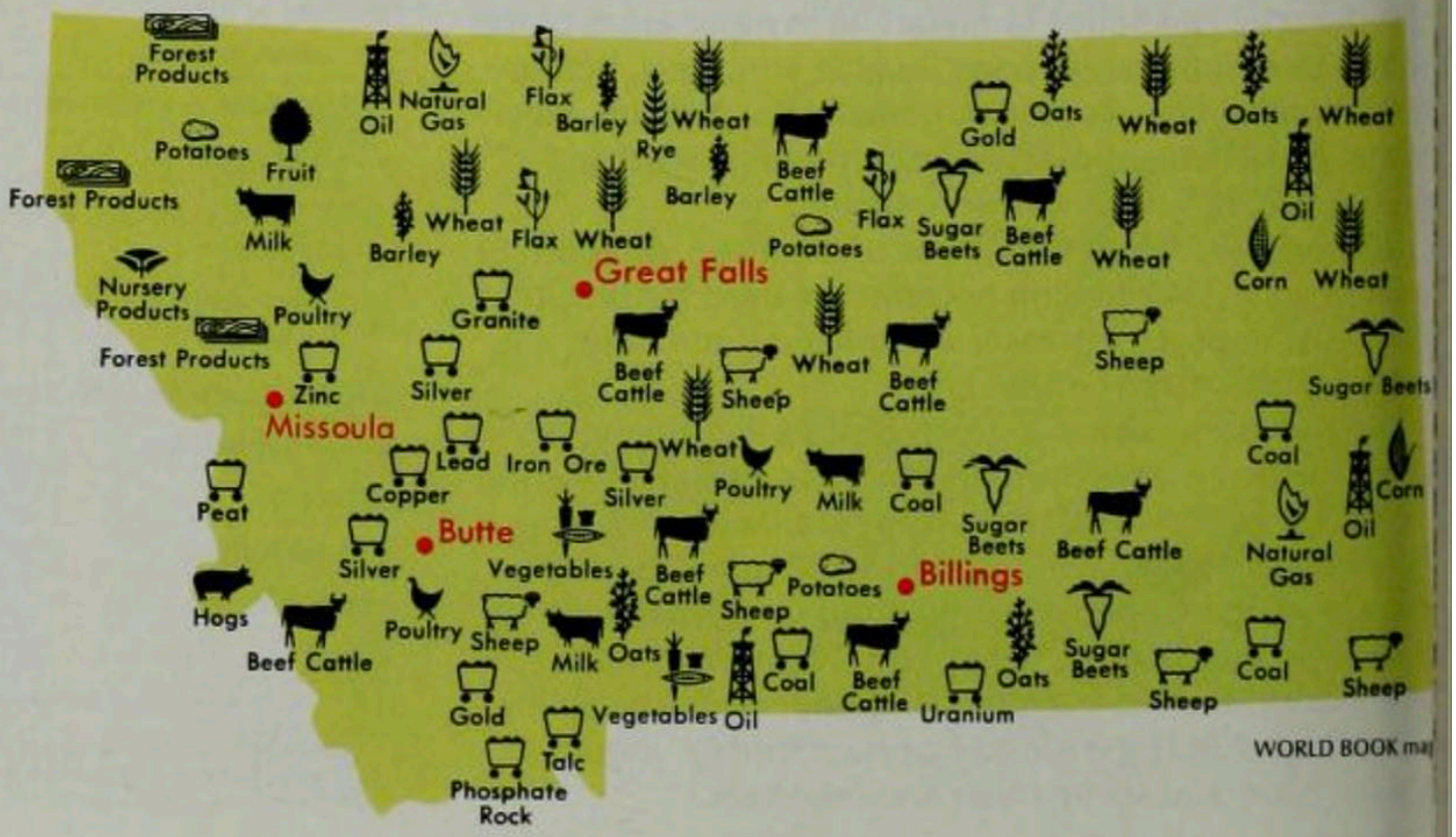

WORLD BOOK ma

WORLD BOOK map

FARM AND MINERAL PRODUCTS

This map shows where the state's leading farm and mineral products are produced. The major urban areas (shown on the map in red) are the state's important manufacturing centers.

FARM AND MINERAL PRODUCTS

This map shows where the leading farm and mineral products are produced. The major urban areas (shown in red) are the important manufacturing centers.



WORLD BOOK map



Hoover Dam, one of the highest concrete dams in the world, towers 726 feet (221 meters) from base to crest. The dam is located on the Colorado River, near the Arizona-Nevada border. The $120-million

This map shows the areas where the state's leading farm, mineral, and forest products are produced. The major urban area (shown in red) is the state's important manufacturing center.

FARM, MINERAL, AND FOREST PRODUCTS

This map shows where the state's leading farm, mineral, and forest products are produced. The major urban areas (shown on the map in red) are the state's important manufacturing centers.

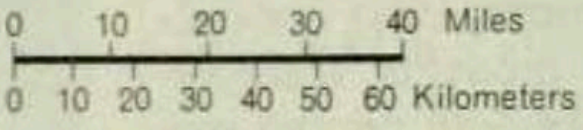

WORLD BOOK map

George Washington Bridge crosses the Hudson River, and links Fort Lee with New York City, *background*. The bridge is used daily by thousands of commuters who live in New Jersey and work in New York City.

Harvey Caplin, Western Ways

Santa Rita Copper Mine is near Silver City. It has been a rich source of ore since the 1800's, when the Spaniards began to work the mine.

FARM, MINERAL, AND FOREST PRODUCTS

This map shows where the leading farm, mineral, and forest products are produced. The major urban area (shown in red) is the state's important manufacturing center.

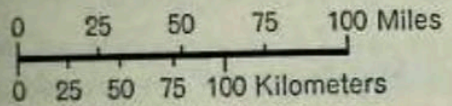

WORLD BOOK map

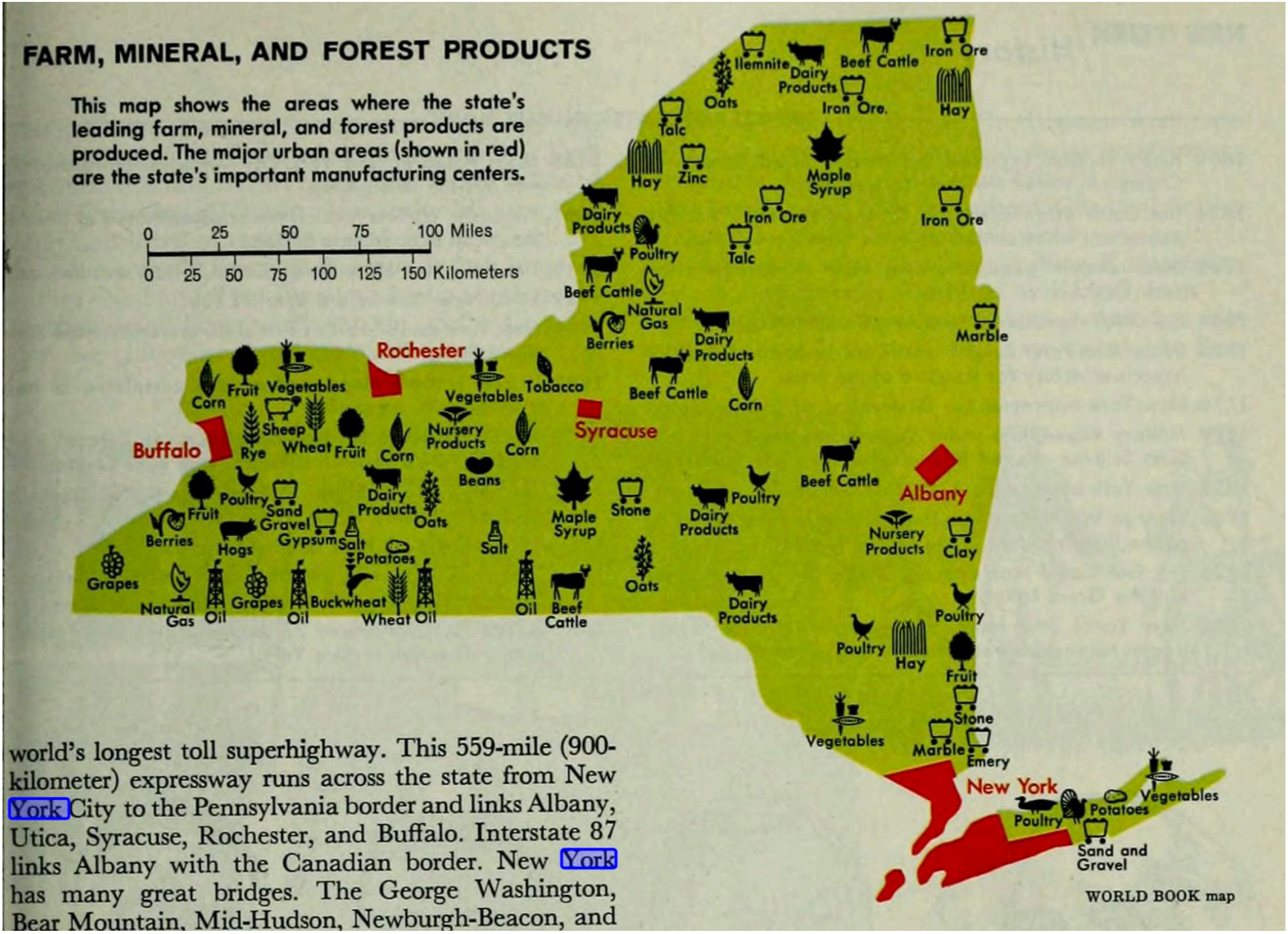

world's longest toll superhighway. This 559-mile (900-kilometer) expressway runs across the state from New York City to the Pennsylvania border and links Albany, Utica, Syracuse, Rochester, and Buffalo. Interstate 87 links Albany with the Canadian border. New York has many great bridges. The George Washington, Bear Mountain, Mid-Hudson, Newburgh-Beacon, and

WORLD BOOK map

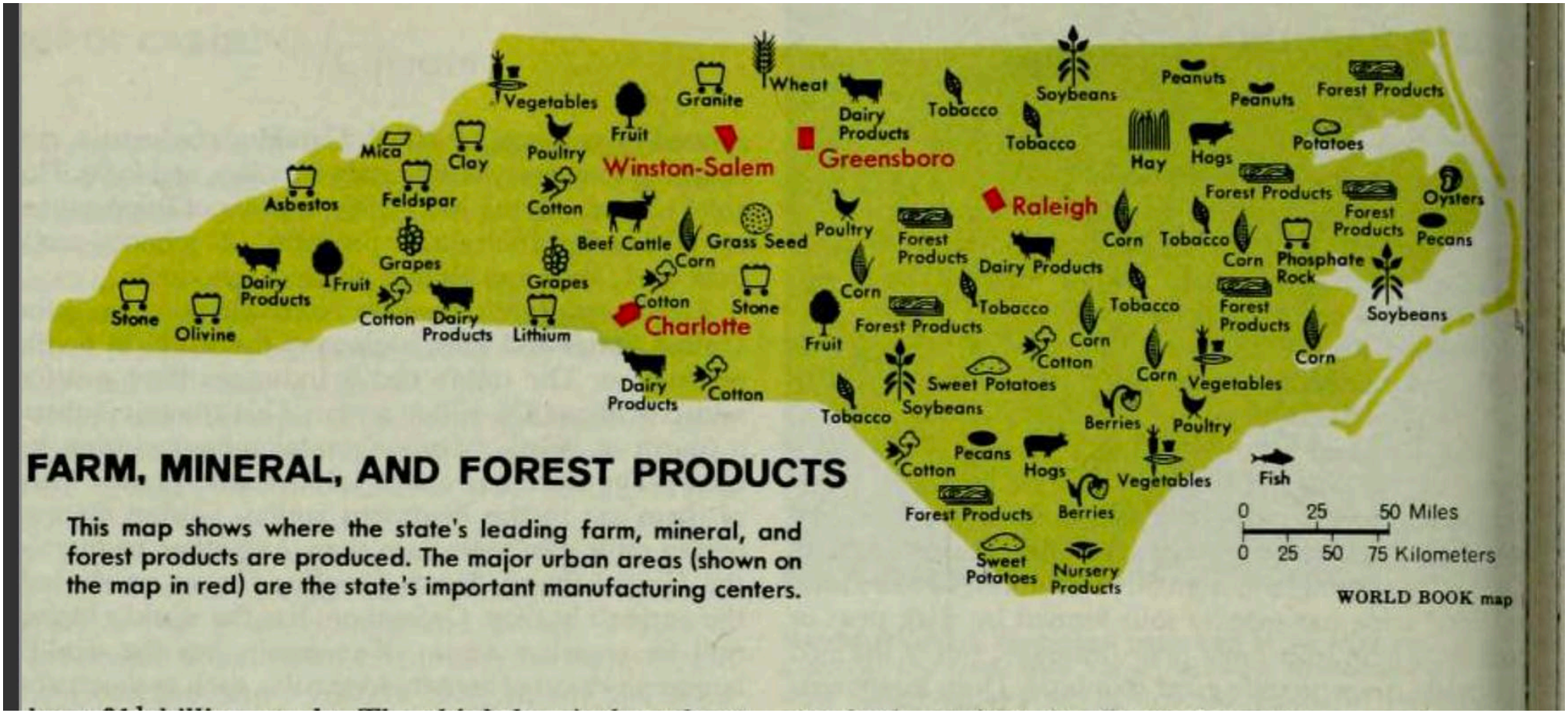

FARM, MINERAL, AND FOREST PRODUCTS

This map shows where the state's leading farm, mineral, and forest products are produced. The major urban areas (shown on the map in red) are the state's important manufacturing centers.



FARM AND MINERAL PRODUCTS

This map shows where the state's leading farm and mineral products are produced. The major urban areas (shown on the map in red) are the state's important manufacturing centers.

0 25 50 75 Miles
0 25 50 75 100 Kilometers

WORLD BOOK map

FARM AND MINERAL PRODUCTS

This map shows where the state's leading farm and mineral products are produced. The major urban areas (shown in red) are the state's important manufacturing centers.

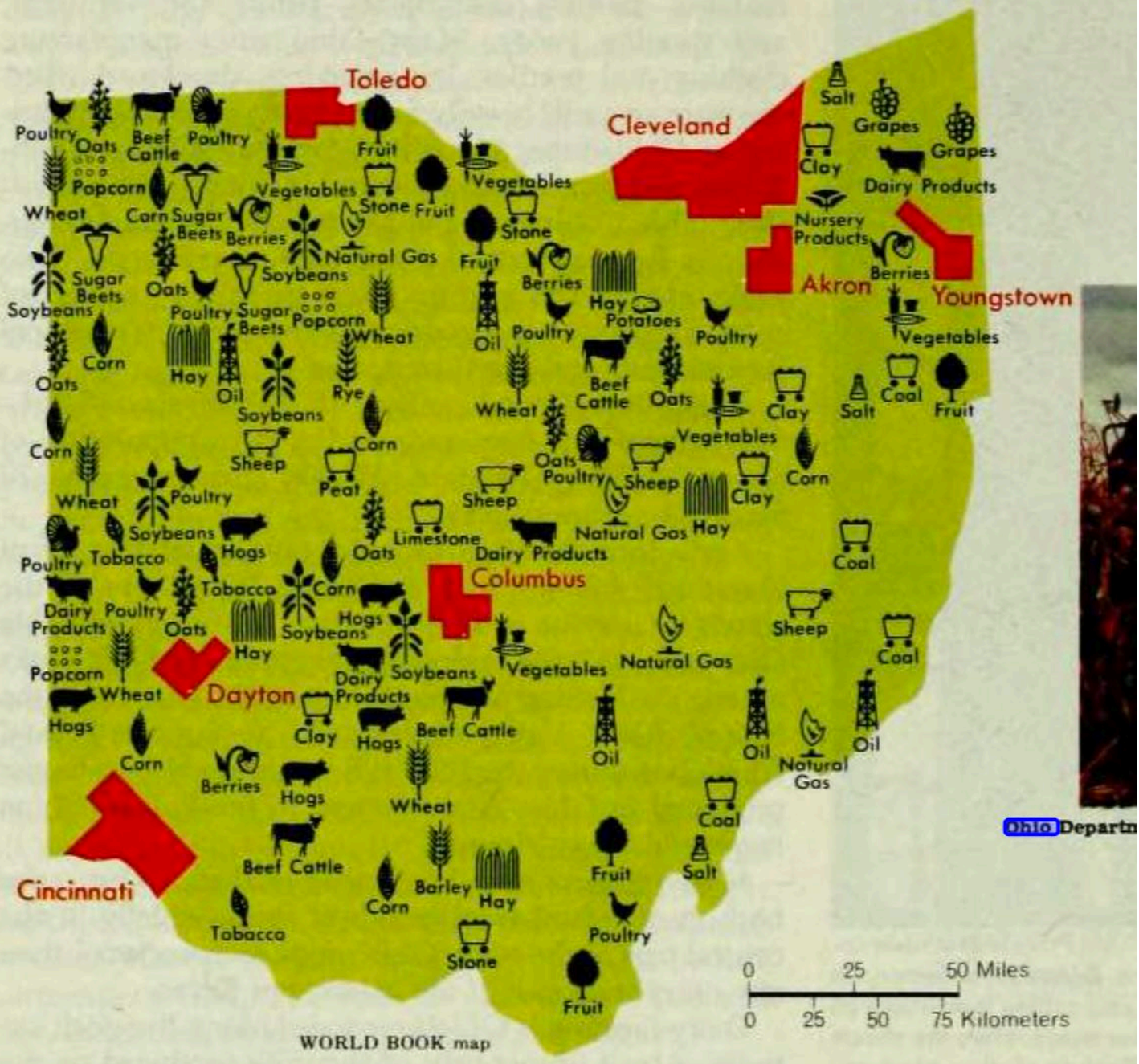

WORLD BOOK map

FARM, MINERAL, AND FOREST PRODUCTS

This map shows the areas where the state's leading farm, mineral, and forest products are produced. The major urban areas (shown in red) are the state's important manufacturing centers.

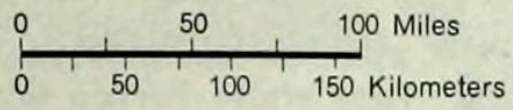

WORLD BOOK map

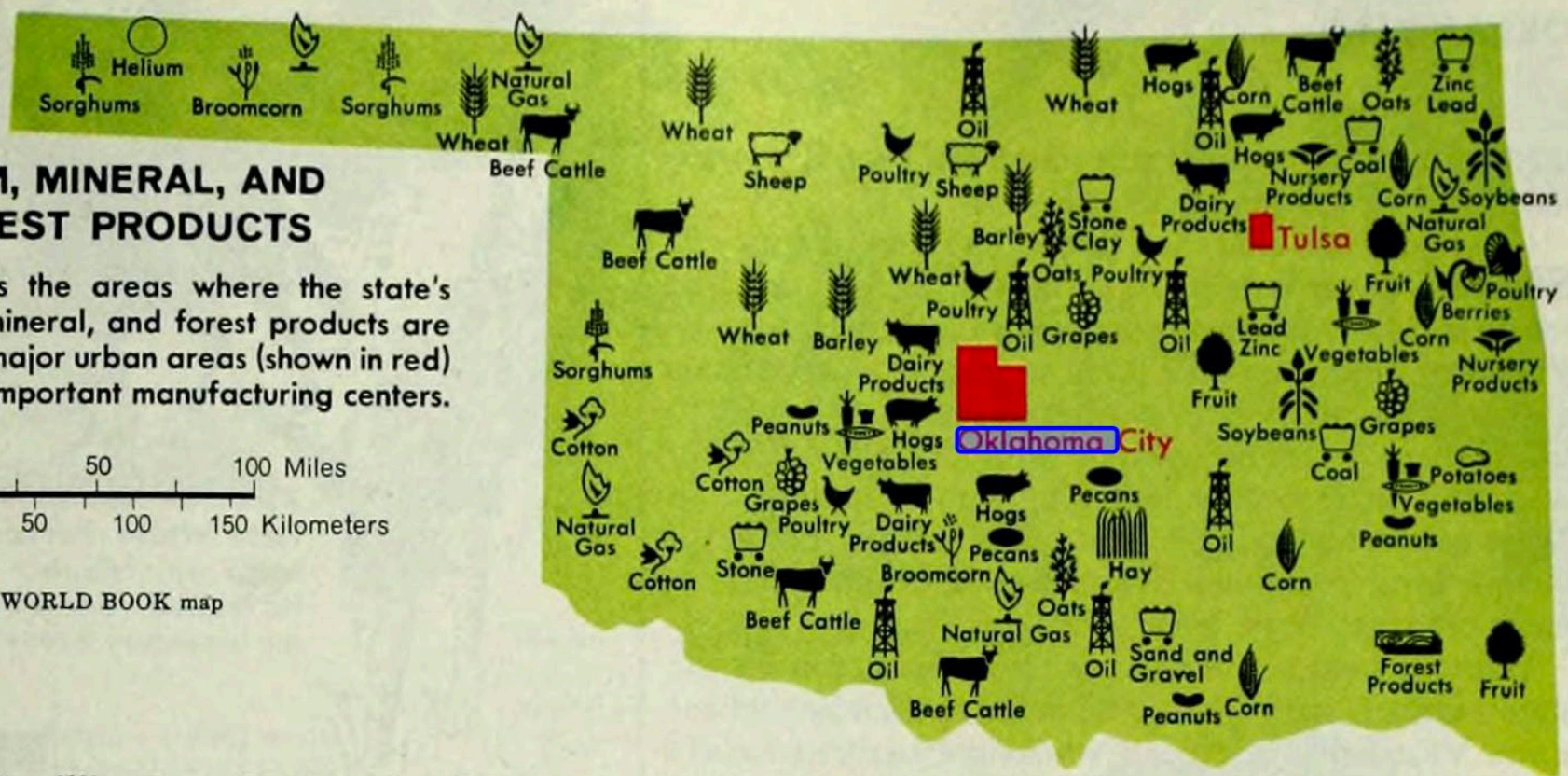

Beef Cattle feed on the rich grass of a ranch near Putnam. Beef cattle are the leading source of farm income in Oklahoma.

oduce about 150 million barrels of crude oil a year, tting Oklahoma among the leading states in oil pro- uction. Tulsa and Oklahoma City are the state's lead-

OREGON

FARM, MINERAL, AND FOREST PRODUCTS

This map shows where the state's leading farm, mineral, and forest products are produced. The major urban area (shown on the map in red) is the state's important manufacturing center.

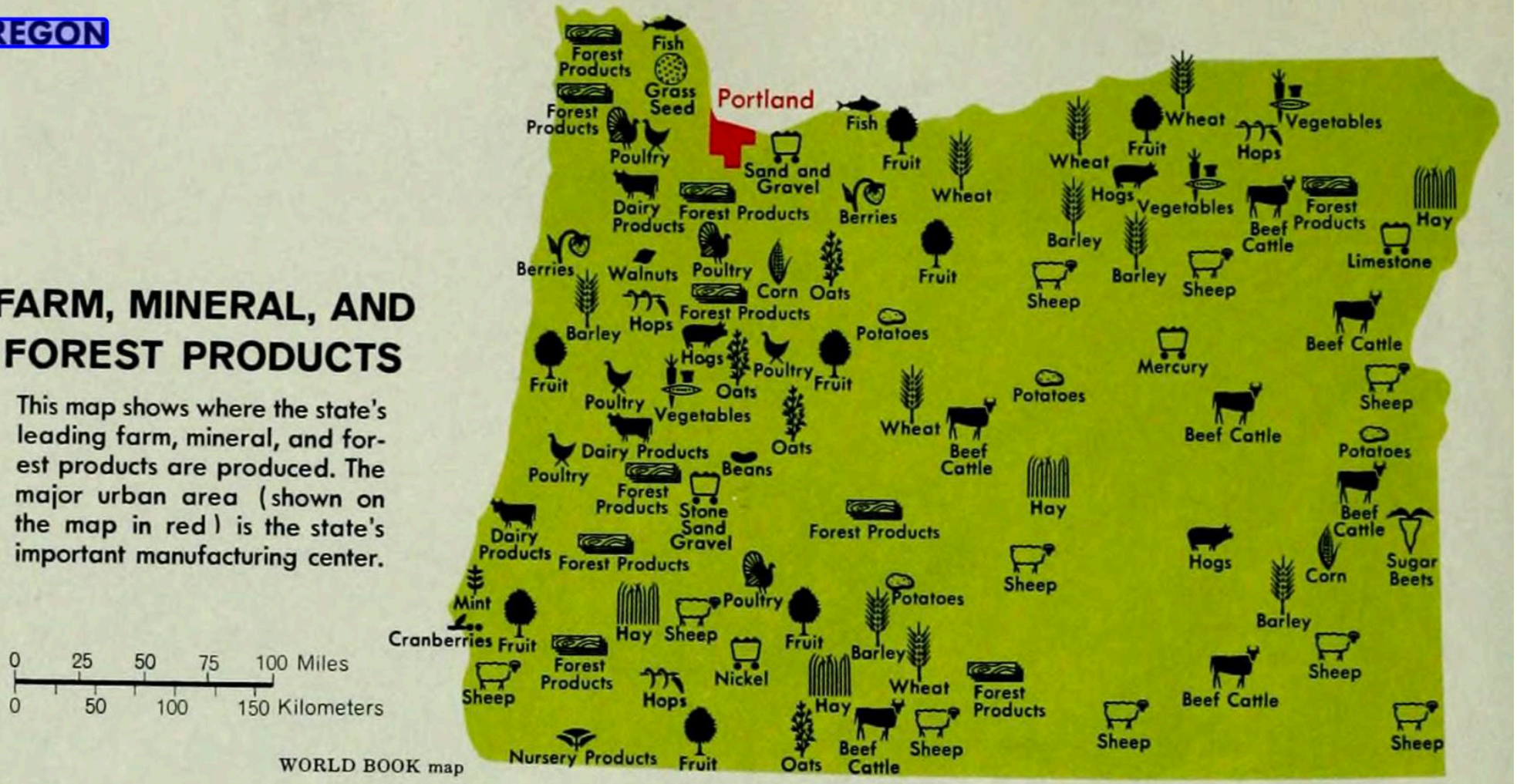

WORLD BOOK map

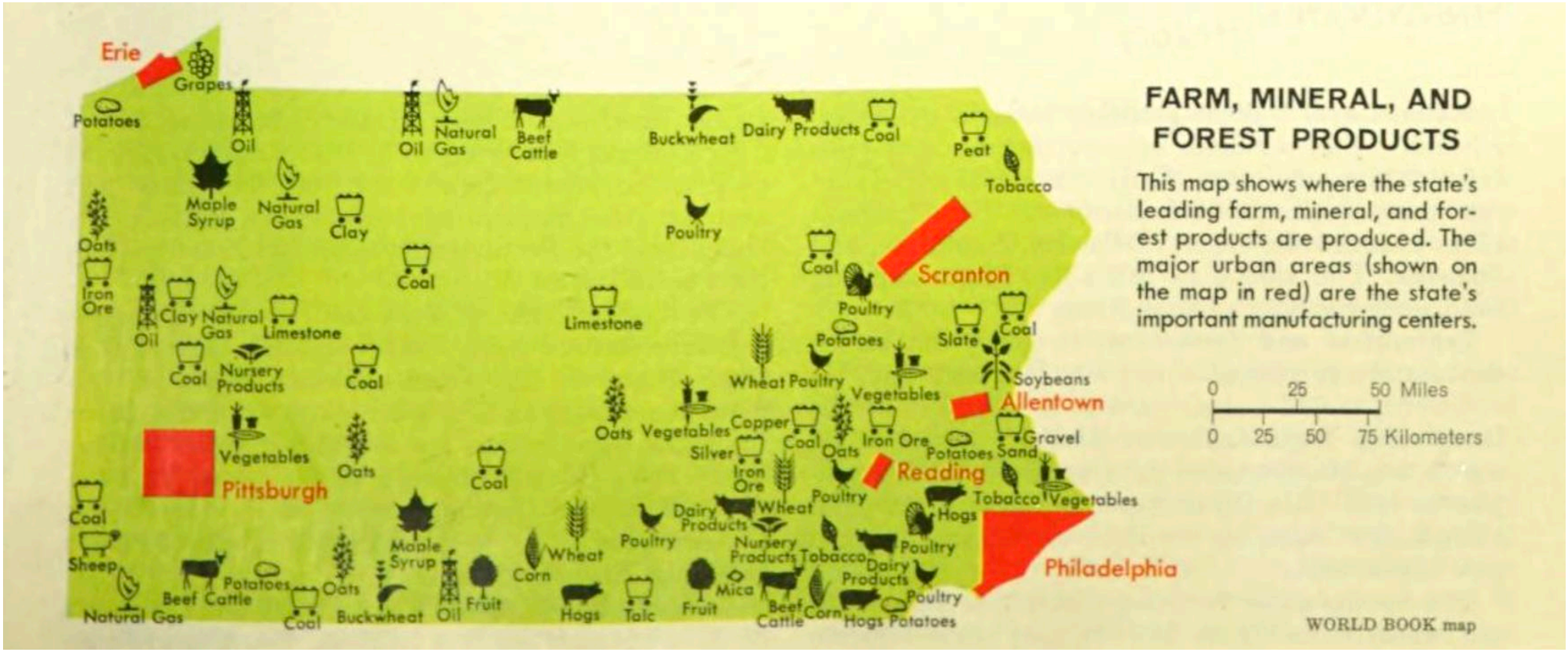

FARM, MINERAL, AND FOREST PRODUCTS

This map shows where the state's leading farm, mineral, and forest products are produced. The major urban areas (shown on the map in red) are the state's important manufacturing centers.

0 25 50 Miles
0 25 50 75 Kilometers

WORLD BOOK map

FARM AND MINERAL PRODUCTS

This map shows the areas where the state's leading farm and mineral products are produced. The major urban areas (shown in red) are the state's important manufacturing centers.

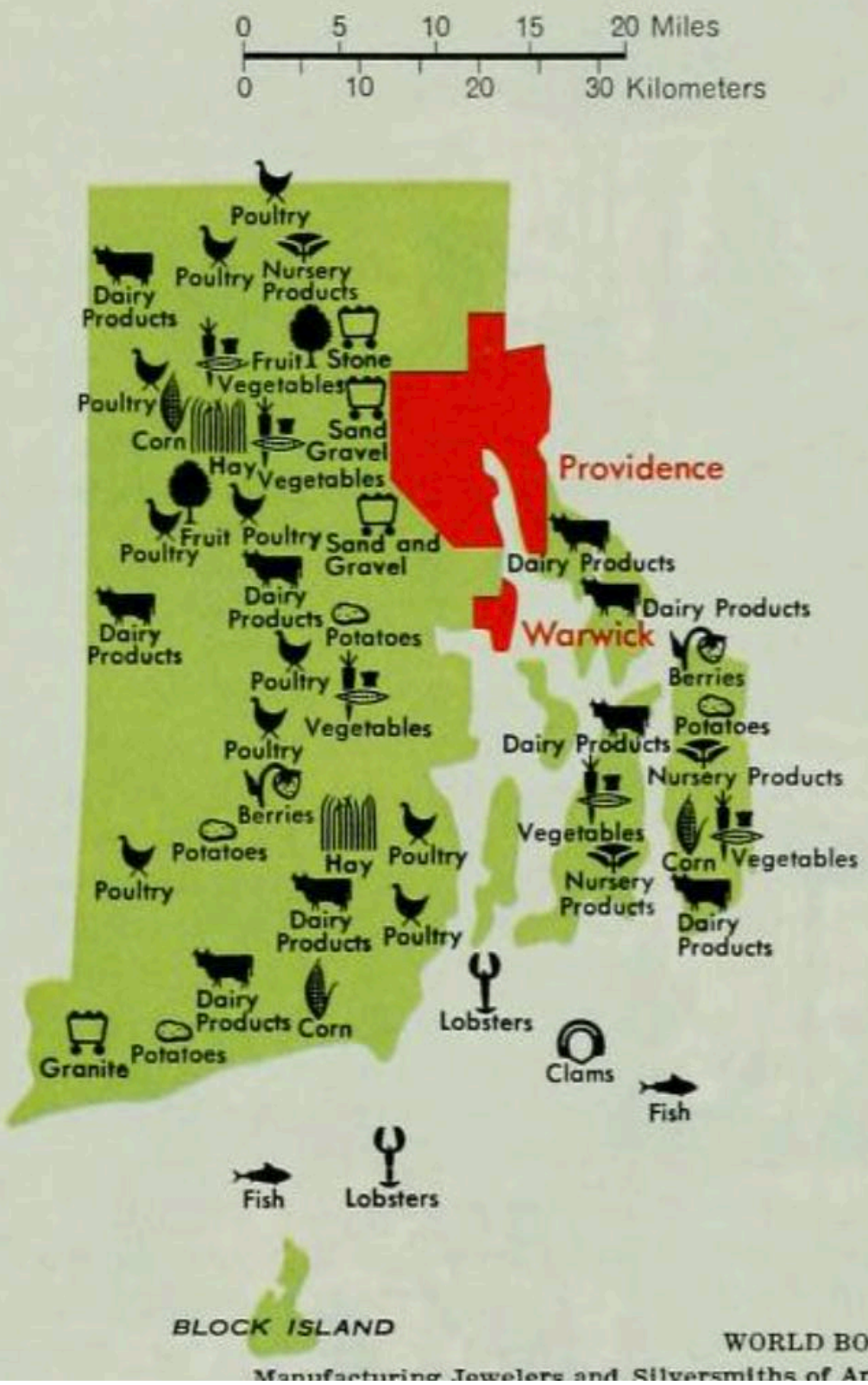

WORLD BOOK map

Manufacturing Jewelers and Silversmiths of America Inc.

FARM, MINERAL, AND FOREST PRODUCTS

This map shows where the state's leading farm, mineral, and forest products are produced. The major urban areas (shown in red) are the state's important manufacturing centers.

FARM AND MINERAL PRODUCTS

This map shows where the state's leading farm and mineral products are produced. The major urban area (shown on the map in red) is the state's important manufacturing center.

0 25 50 Miles
0 25 50 75 Kilometers

WORLD BOOK map

FARM, MINERAL, AND FOREST PRODUCTS

This map shows where the state's leading farm, mineral, and forest products are produced. The major urban areas (shown on the map in red) are the state's important manufacturing centers.

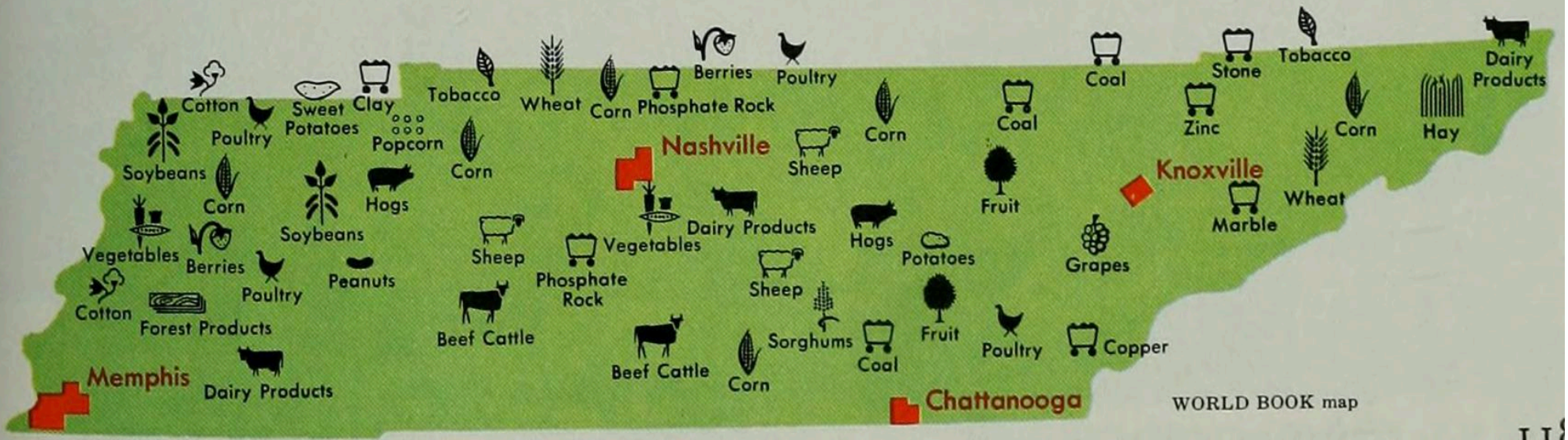

WORLD BOOK map

FARM, MINERAL, AND FOREST PRODUCTS

This map shows the areas where the state's leading farm, mineral, and forest products are produced. The major urban areas (shown in red) are the state's important manufacturing centers.

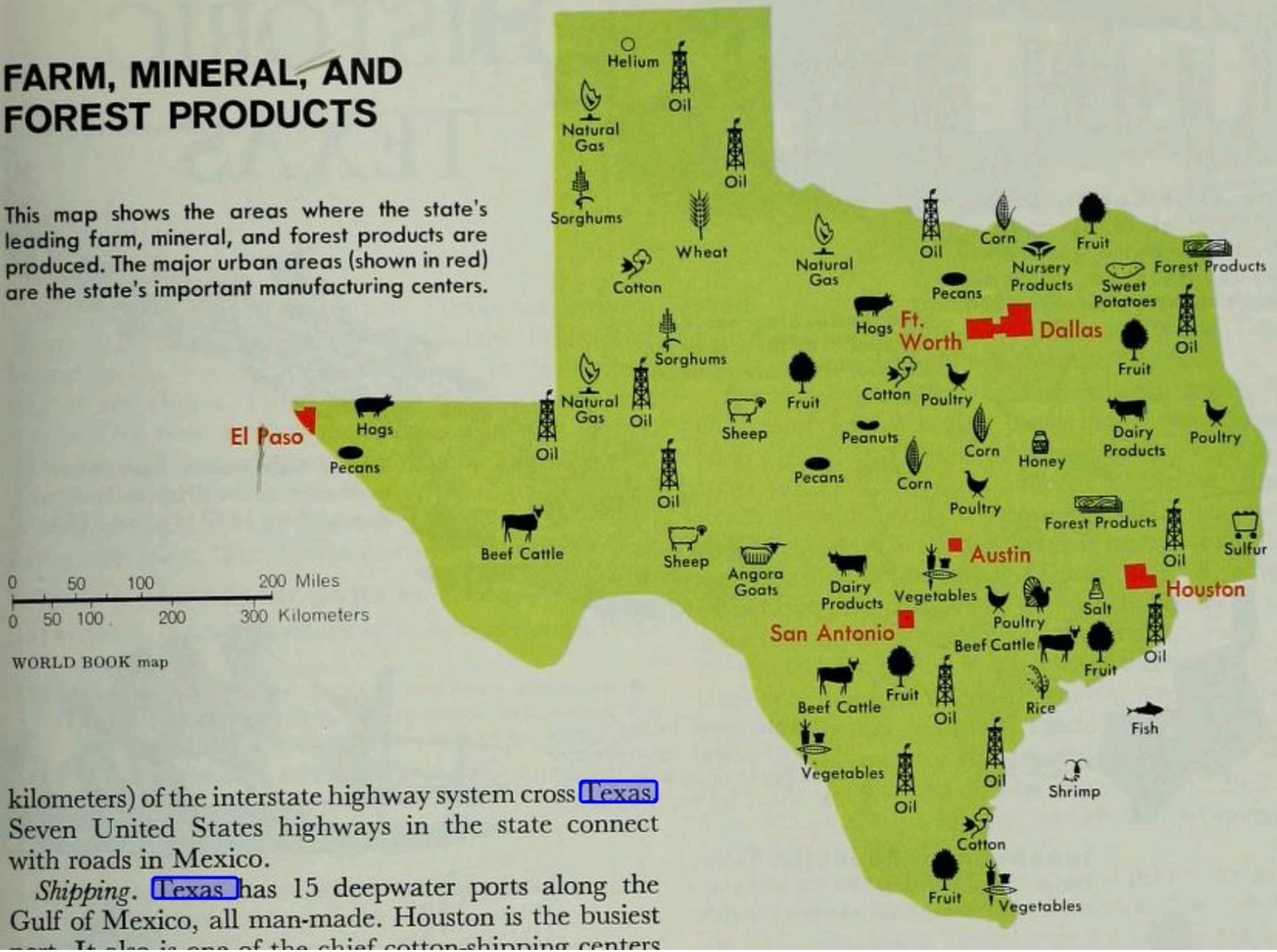

WORLD BOOK map

kilometers) of the interstate highway system cross Texas. Seven United States highways in the state connect with roads in Mexico.

Shipping. Texas has 15 deepwater ports along the Gulf of Mexico, all man-made. Houston is the busiest port. It also is one of the chief cotton-shipping centers

FARM AND MINERAL PRODUCTS

This map shows where the state's leading farm and mineral products are produced. The major urban areas (shown on the map in red) are the state's important manufacturing centers.

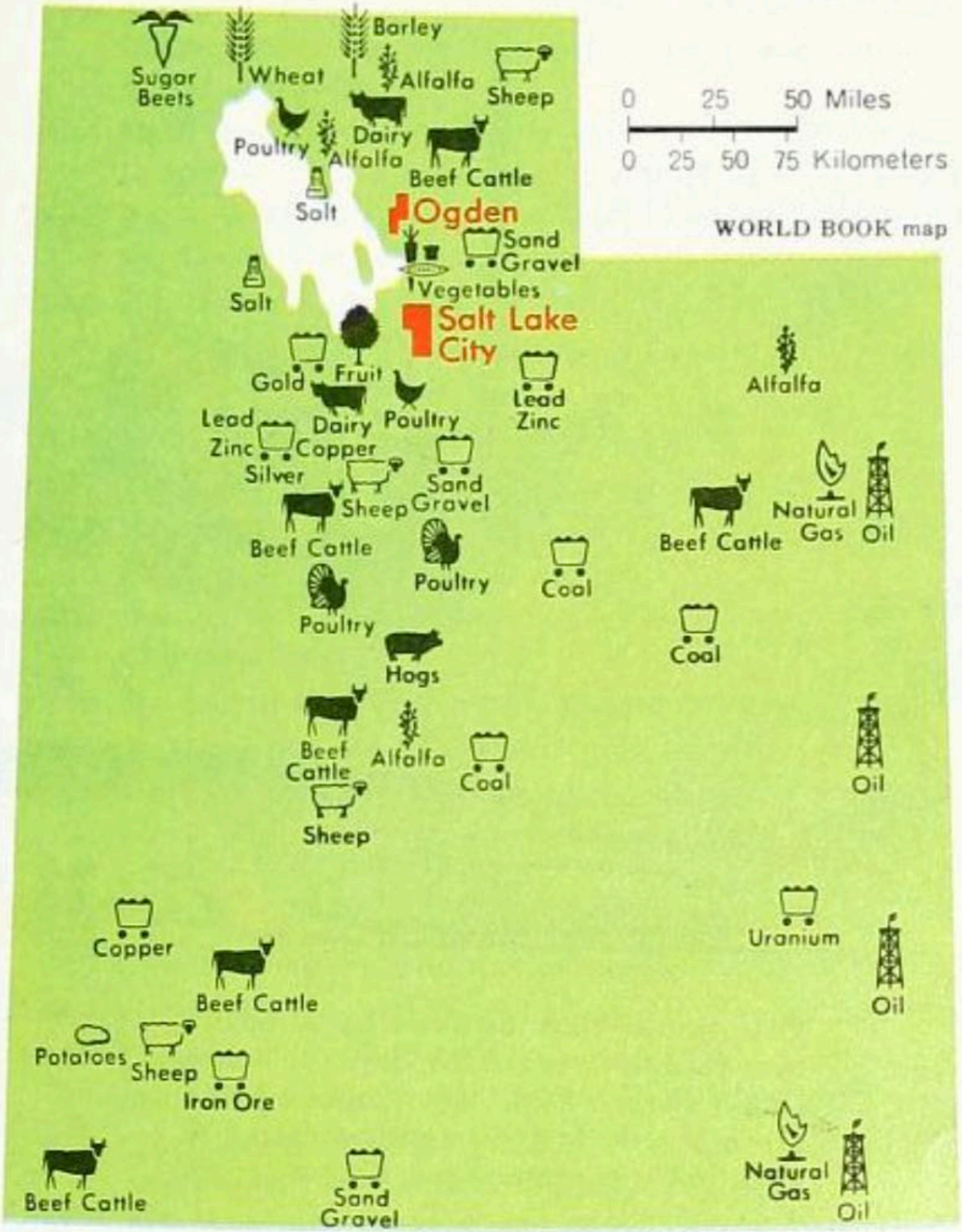

FARM, MINERAL, AND FOREST PRODUCTS

This map shows where the state's leading farm, mineral, and forest products are produced. The urban areas (shown on the map in red) are the state's important manufacturing centers.

WORLD BOOK map

VIRGINIA

FARM, MINERAL, AND FOREST PRODUCTS

This map shows where the state's leading farm, mineral, and forest products are produced. The major urban areas (shown on the map in red) are the state's important manufacturing centers.

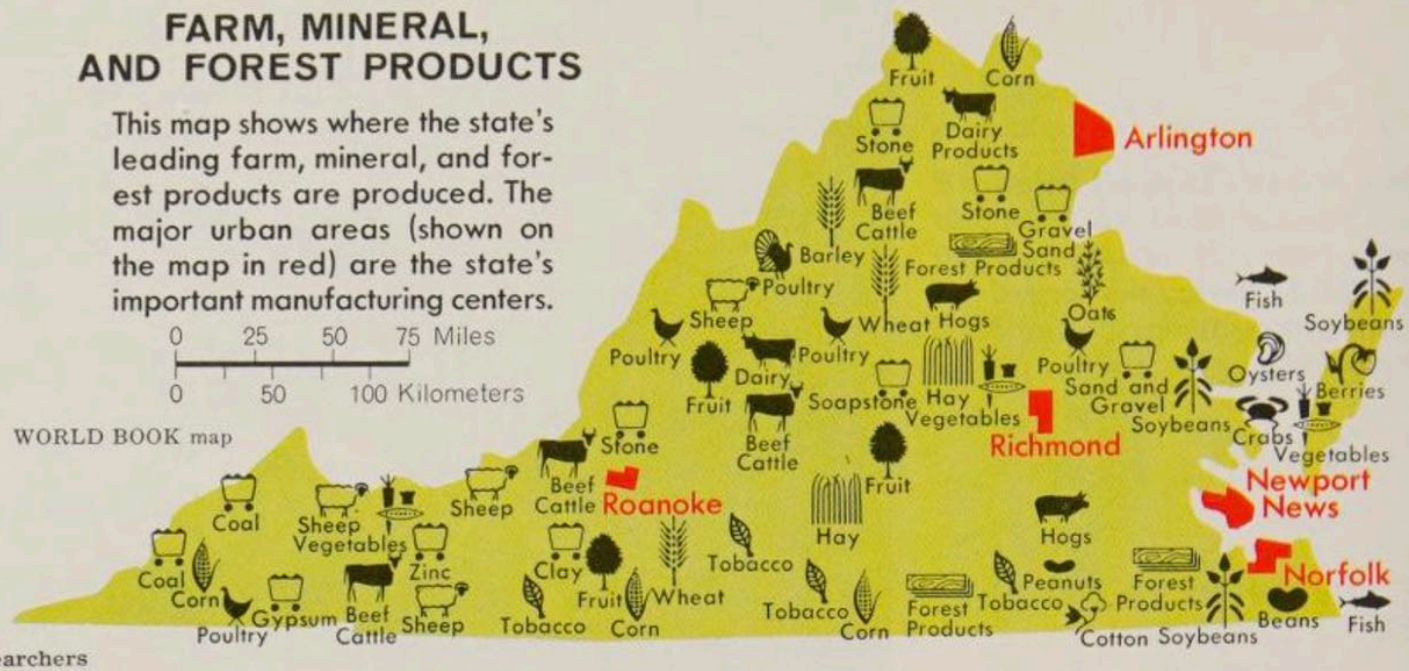

WORLD BOOK map

Millions of Apples cover the ground in Winchester in the Shenandoah Valley. Many apples are processed into juice, vinegar, or applesauce. Virginia ranks among the leading states in apple production.

Tom Hollyman, Photo Researchers

WASHINGTON

FARM, MINERAL, AND FOREST PRODUCTS

This map shows where the state's leading farm, mineral, and forest products are produced. The major urban areas (shown on the map in red) are the state's important manufacturing centers.

WORLD BOOK map

FARM, MINERAL, AND FOREST PRODUCTS

This map shows the areas where the state's leading farm, mineral, and forest products are produced. The major urban areas (shown in red) are the state's important manufacturing centers.

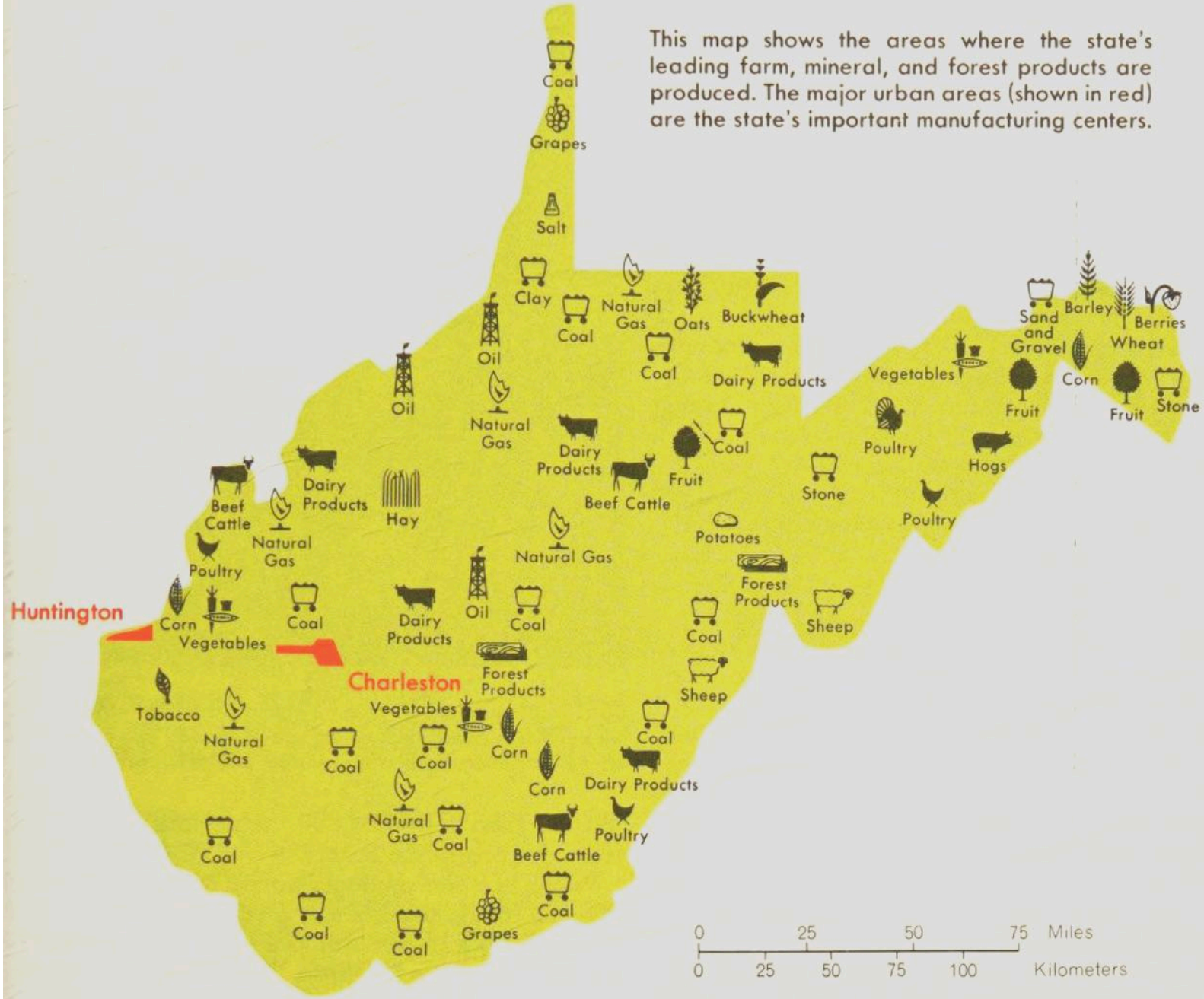

WORLD BOOK map

FARM, MINERAL, AND FOREST PRODUCTS

This map shows where the state's leading farm, mineral, and forest products are produced. The major urban areas (shown on the map in red) are the state's important manufacturing centers.

0 25 50 75 Miles
0 25 50 75 100 Kilometers

WORLD BOOK map

Green Bay, Lomira, and other cities can huge amounts of the state's vegetable and fruit crops. Wisconsin is a leader in canning peas, sweet corn, beets, snap beans, lima beans, cranberries, and sour cherries. Wisconsin

WYOMING

FARM, MINERAL, AND FOREST PRODUCTS

This map shows where the leading farm, mineral, and forest products are produced. The major urban areas (shown in red) are the important manufacturing centers.

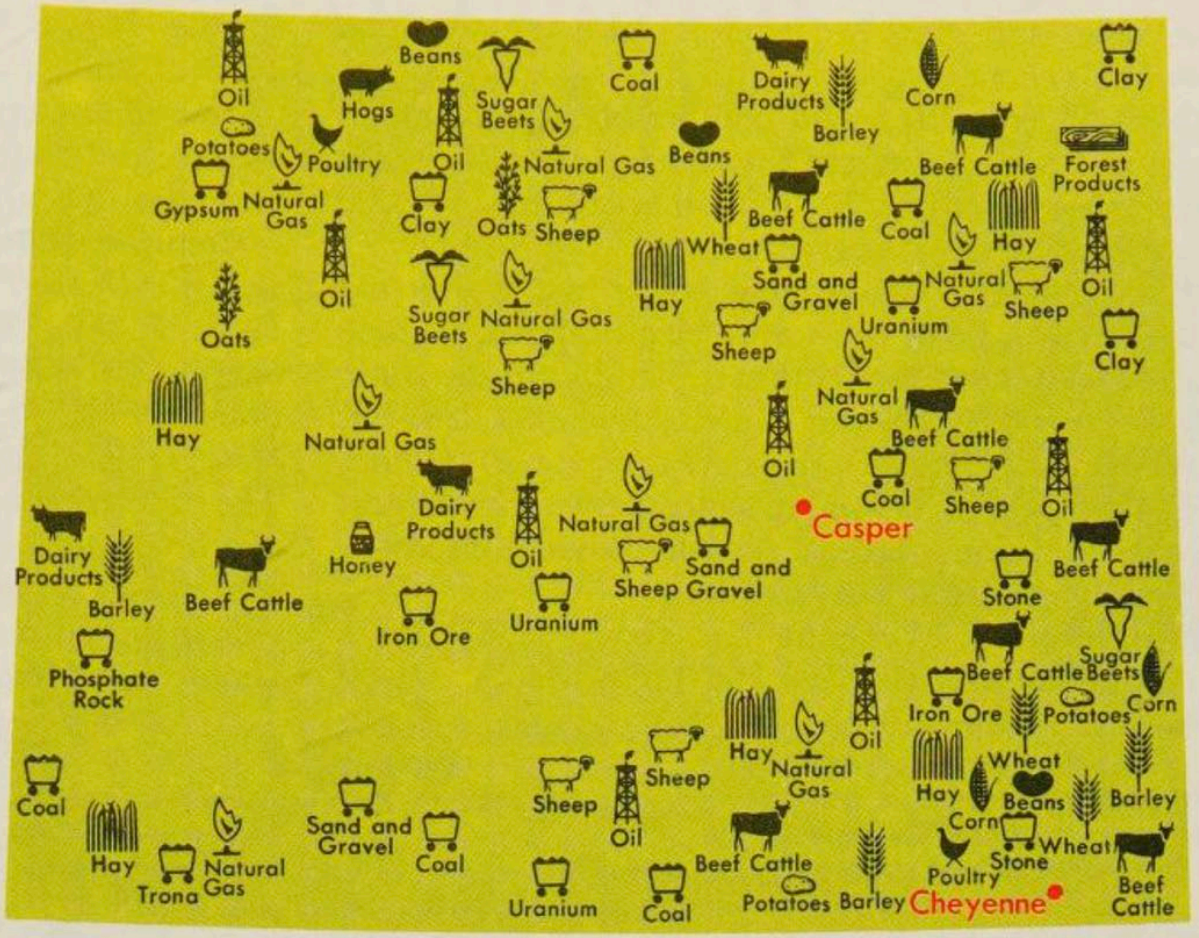

0 25 50 75 100 Miles
0 50 100 150 Kilometers

WORLD BOOK map